
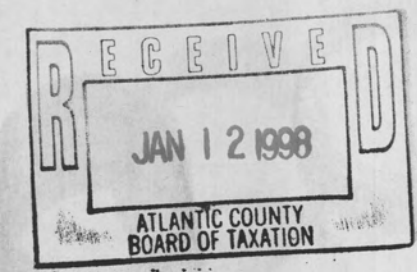
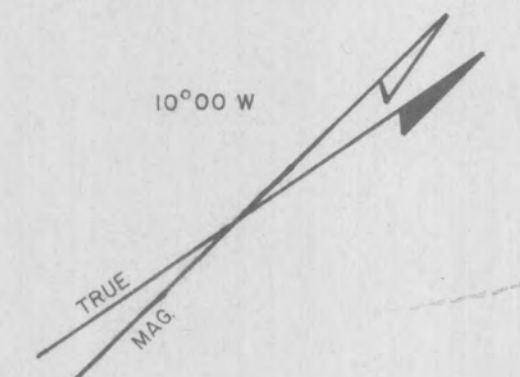
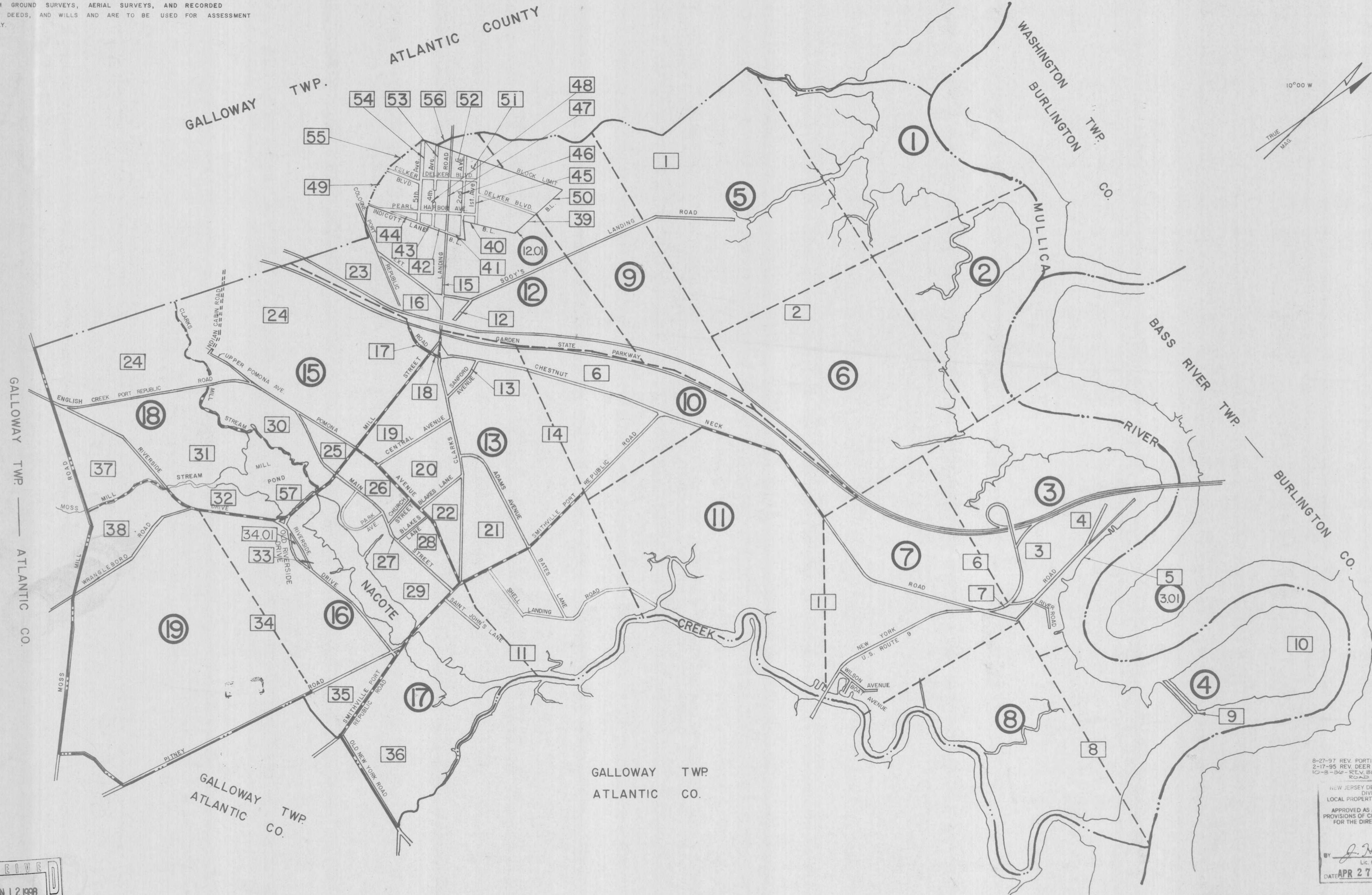


# KEY MAP

THIS TAX MAP SUPERSEDES THE TAX MAP APPROVED OCTOBER 31, 1931

THE AREAS, BOUNDARIES AND DIMENSIONS SHOWN ON THIS TAX MAP ARE DERIVED FROM GROUND SURVEYS, AERIAL SURVEYS, AND RECORDED PLANS, MAPS, DEEDS, AND WILLS AND ARE TO BE USED FOR ASSESSMENT PURPOSES ONLY.



- LEGEND**
- DETAIL SHEET NUMBER
  - BLOCK NUMBER
  - - - SHEET LIMIT
  - - - FLOOD PLAIN AREA
  - M - MEADOW LINE
  - - - NON - DEDICATED ROADWAYS
  - - - MUNICIPAL BOUNDARY
  - - - COUNTY BOUNDARY

GALLOWAY TWP.  
ATLANTIC CO.

I HEREBY CERTIFY THAT THIS MAP AND SURVEY HAS BEEN MADE UNDER MY IMMEDIATE SUPERVISION, AND COMPLIES WITH THE LAWS OF THE STATE OF NEW JERSEY.

*Benjamin F. Richards, Jr.*  
BENJAMIN F. RICHARDS, JR.  
PROFESSIONAL ENGINEER & LAND SURVEYOR  
NUMBER 16314

8-27-97 REV. PORTION FOURTH AVE VACATION  
2-17-95 REV. DEER LANE REMOVED  
10-8-84 REV. BLOCK 11 BATES LANE & SHELL LANDING ROAD ADDED

NEW JERSEY DEPARTMENT OF THE TREASURY  
DIVISION OF TAXATION  
LOCAL PROPERTY AND PUBLIC UTILITY BRANCH

APPROVED AS A TAX MAP PURSUANT TO THE PROVISIONS OF CHAPTER 175, LAWS OF 1913, ETC. FOR THE DIRECTOR, DIVISION OF TAXATION

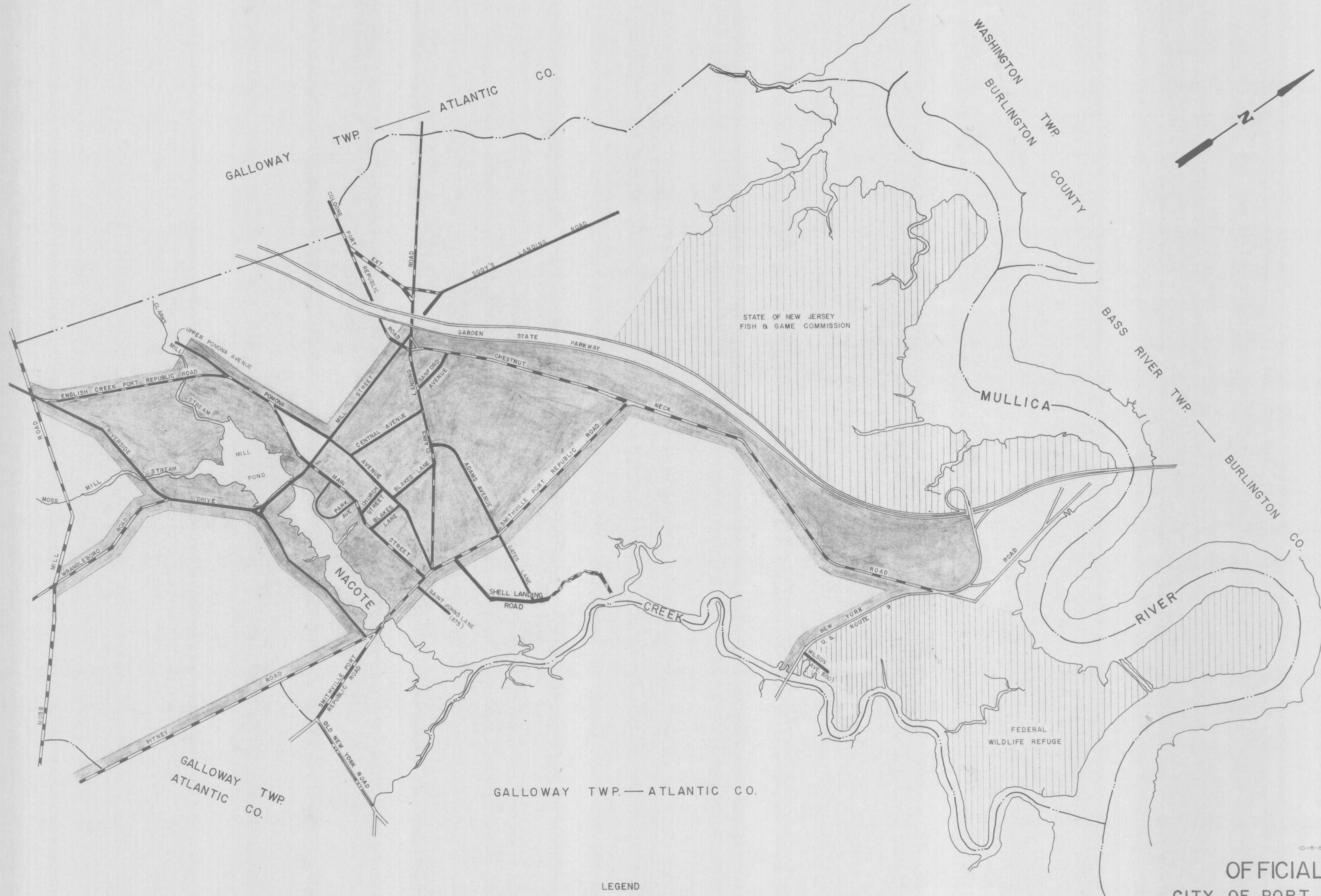
BY *J. N. Thomas* P.E. & L.S.  
LIC. #5009 SUPERINTENDENT  
DATE: APR 27 1981 SERIAL NO. 597

**TAX MAP**  
CITY OF PORT REPUBLIC  
ATLANTIC COUNTY NEW JERSEY  
SCALE 1"=1000' NOVEMBER 15, 1978  
BENJAMIN F. RICHARDS, JR. P.E. & L.S.  
217 WEST MAIN STREET  
MAYS LANDING, NEW JERSEY 08330  
TO SHOW CONDITIONS AS OF NOVEMBER 15, 1978

# KEY MAP



GALLOWAY TWP.—ATLANTIC CO.



- LEGEND
- INDICATES LOCAL STREETS. (PROPOSED WIDTH 50 FEET)
  - INDICATES COUNTY MAJOR COLLECTORS.
  - INDICATES COUNTY MINOR COLLECTORS.
  - INDICATES STATE HIGHWAYS.
  - INDICATES MUNICIPAL BOUNDARY.
  - INDICATES POSSIBLE DRAINAGE EASEMENT AREAS.
  - INDICATES PUBLIC LANDS AS NOTED.

10-B-86 REV. BATES LANE ADDED

**OFFICIAL MAP**  
**CITY OF PORT REPUBLIC**  
 ATLANTIC COUNTY NEW JERSEY  
 SCALE 1"=1000' APRIL 1, 1979

BENJAMIN F. RICHARDS, JR.  
 PROFESSIONAL ENGINEER & LAND SURVEYOR NO. 16314  
 44 EAST MAIN STREET  
 MAYS LANDING, NEW JERSEY 08330



WASHINGTON TOWNSHIP - BURLINGTON COUNTY

MULLICA

RIVER

SHEET 2

MATCHES



GALLOWAY TOWNSHIP  
ATLANTIC COUNTY

1  
83.25 Ac. FPA&M

1

2  
47.91 Ac. FPA&M

2652' Total  
4910' Total

580'

BIG CREEK

2030' Total

790' Total

MATCHES

SHEET 5

2

1  
557.37 Ac. Tot.  
543.21 Ac. FPA&M

STATE OF N. J.  
FISH & GAME COMMISSION  
EXEMPTED

390'

8320' Total

2970' Total

SOOY'S CREEK

KNOR'S CREEK

CREEK

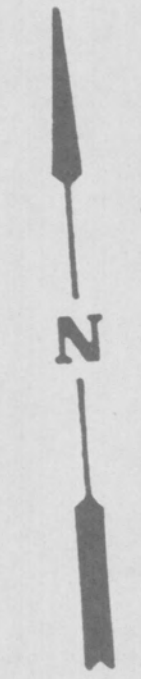
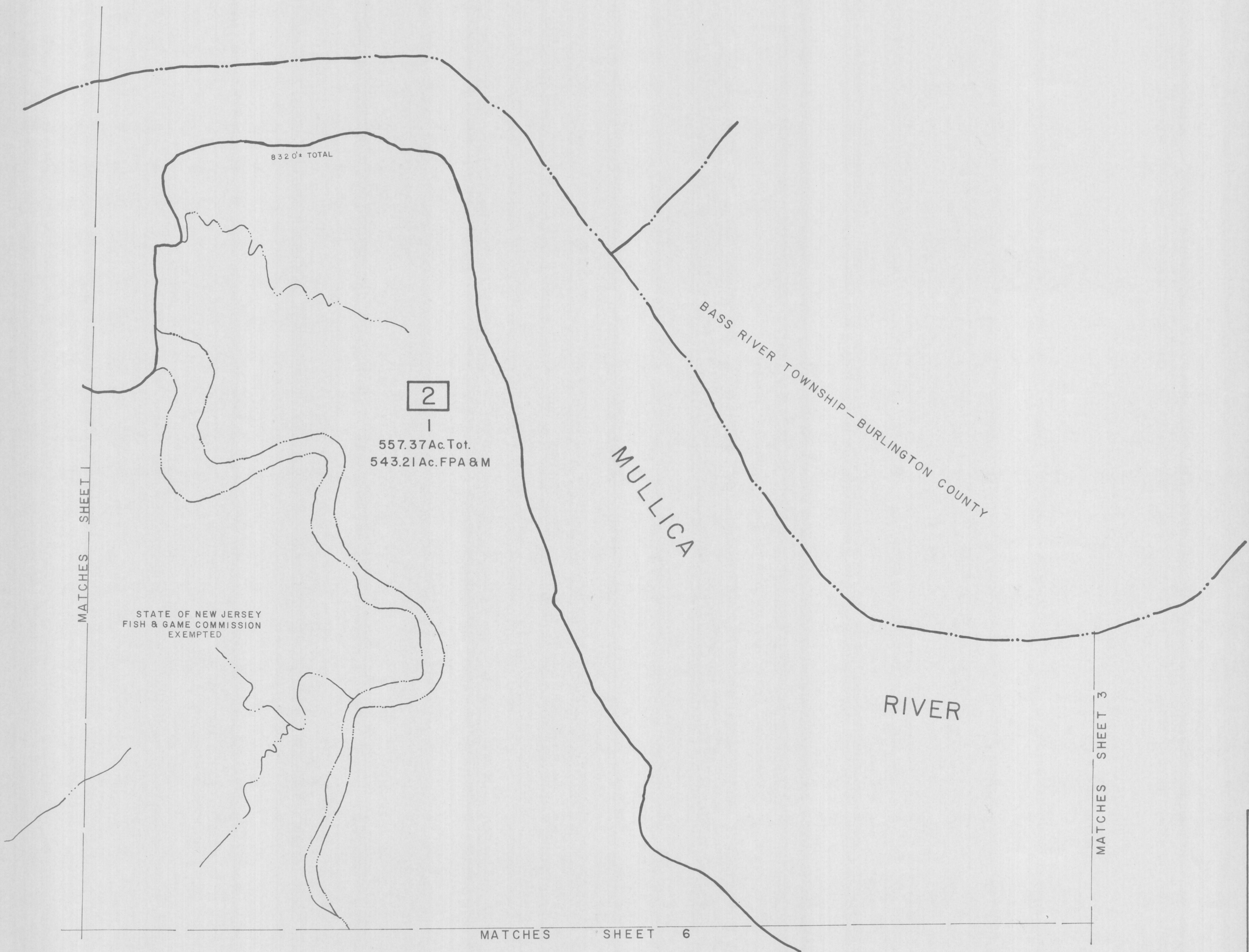
BOB'S

**TAX MAP**  
CITY OF PORT REPUBLIC  
ATLANTIC COUNTY NEW JERSEY  
SCALE 1"= 200' NOVEMBER 15, 1978  
BENJAMIN F. RICHARDS, JR. PE&LS  
217 WEST MAIN STREET  
MAYS LANDING, NEW JERSEY 08330

NEW JERSEY DEPARTMENT OF THE TREASURY  
DIVISION OF TAXATION  
LOCAL PROPERTY AND PUBLIC UTILITY BRANCH  
APPROVED AS A TAX MAP PURSUANT TO THE  
PROVISIONS OF CHAPTER 173, LAWS OF 1913, ETC.  
BY THE DIRECTOR, DIVISION OF TAXATION  
*J. H. Deane*  
BY SUPERINTENDENT  
LIC. #5000  
DATE APR 27 1981 SERIAL NO. 597



WASHINGTON TOWNSHIP - BURLINGTON COUNTY



NEW JERSEY DEPARTMENT OF THE TREASURY  
DIVISION OF TAXATION  
LOCAL PROPERTY AND PUBLIC UTILITY BRANCH  
APPROVED AS A TAX MAP PURSUANT TO THE  
PROVISIONS OF CHAPTER 128, LAWS OF 1978, ETC.  
FOR THE DIRECTOR, DIVISION OF TAXATION

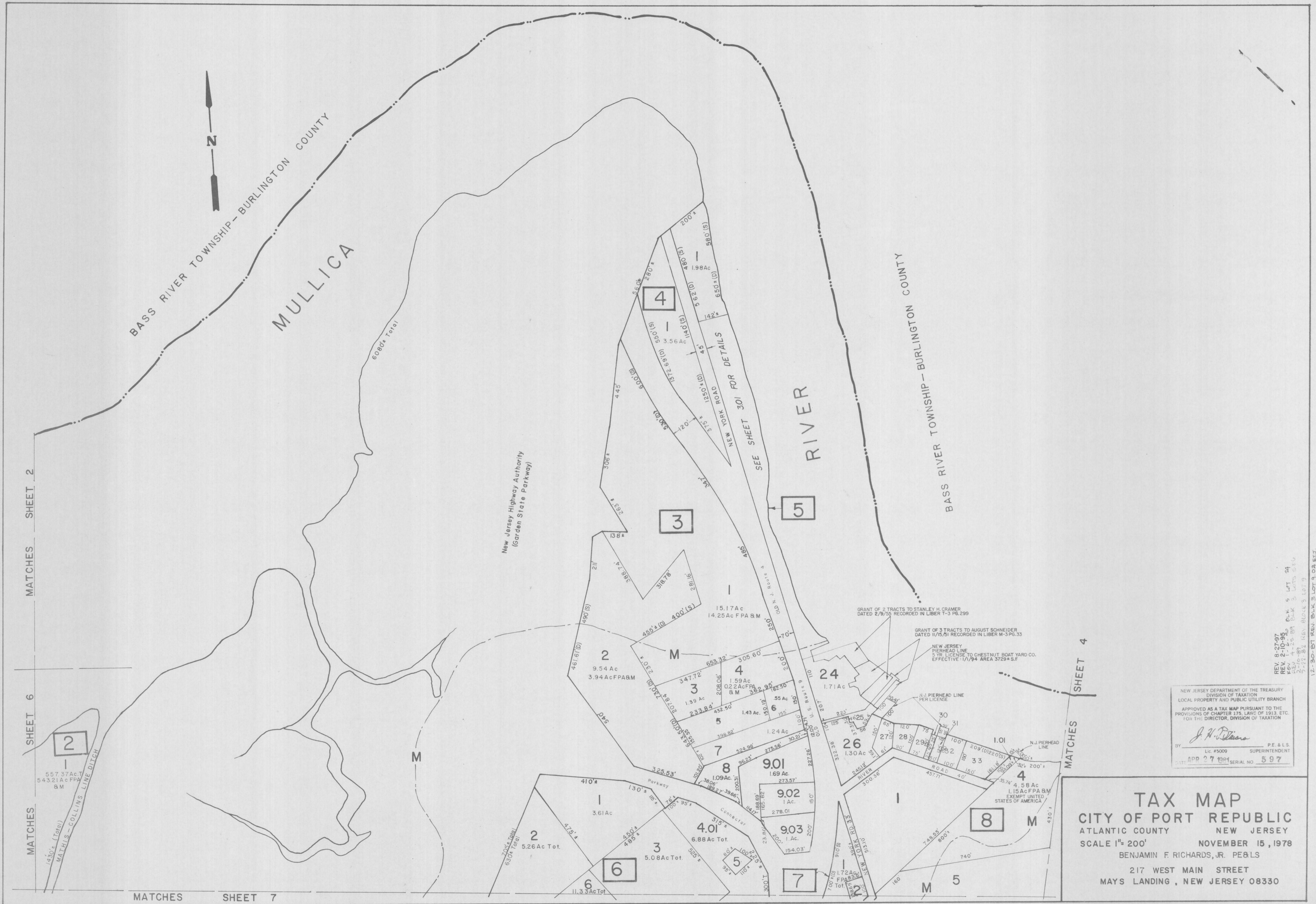
*J. H. Deane*

LIC. #3600 SUPERINTENDENT

APR 27 1981 SERIAL NO. 597

**TAX MAP**  
CITY OF PORT REPUBLIC  
ATLANTIC COUNTY NEW JERSEY  
SCALE 1"=200' NOVEMBER 15, 1978  
BENJAMIN F. RICHARDS, JR. PE & LS  
217 WEST MAIN STREET  
MAYS LANDING, NEW JERSEY 08330





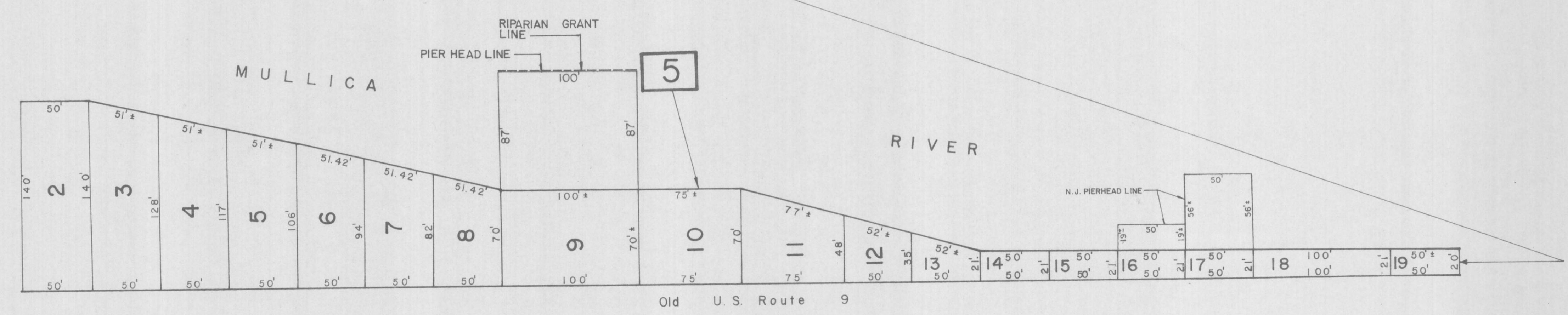
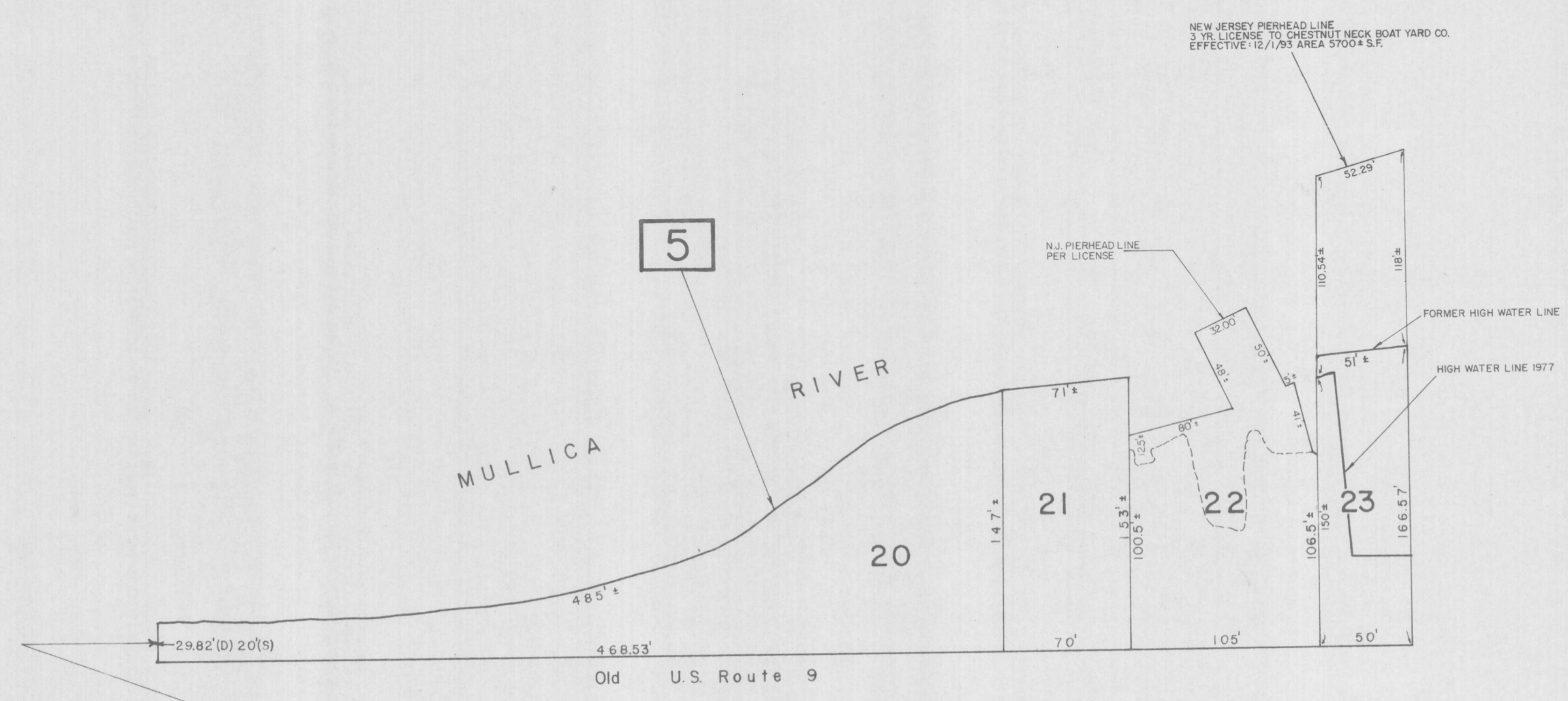
NEW JERSEY DEPARTMENT OF THE TREASURY  
 DIVISION OF TAXATION  
 LOCAL PROPERTY AND PUBLIC UTILITY BRANCH  
 APPROVED AS A TAX MAP PURSUANT TO THE  
 PROVISIONS OF CHAPTER 175, LAWS OF 1913, ETC.  
 FOR THE DIRECTOR, DIVISION OF TAXATION

*J. H. Williams*  
 BY LIC #5009 SUPERINTENDENT  
 DATE APR 27 1978 SERIAL NO. 597

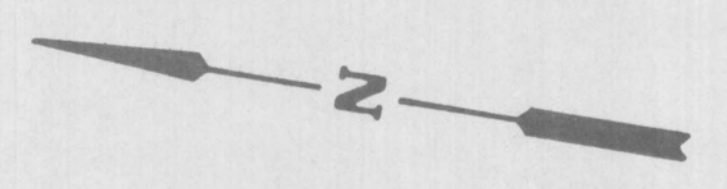
**TAX MAP**  
**CITY OF PORT REPUBLIC**  
 ATLANTIC COUNTY NEW JERSEY  
 SCALE 1" = 200'  
 NOVEMBER 15, 1978  
 BENJAMIN F. RICHARDS, JR. PE&LS  
 217 WEST MAIN STREET  
 MAYS LANDING, NEW JERSEY 08330

REV. 8-27-97  
 REV. 1-16-98  
 REV. 4-25-99  
 7-27-02 REV. BLOCK 3 LOT 9  
 12-30-07 REV. BLOCK 3 LOT 9 OR ETC





DETAIL FROM SHEET 3



NEW JERSEY DEPARTMENT OF THE TREASURY  
DIVISION OF TAXATION  
LOCAL PROPERTY AND PUBLIC UTILITY BRANCH

APPROVED AS A TAX MAP PURSUANT TO THE  
PROVISIONS OF CHAPTER 37, LAWS OF 1913, ETC.  
FOR THE DIRECTOR, DIVISION OF TAXATION

*J. H. [Signature]*

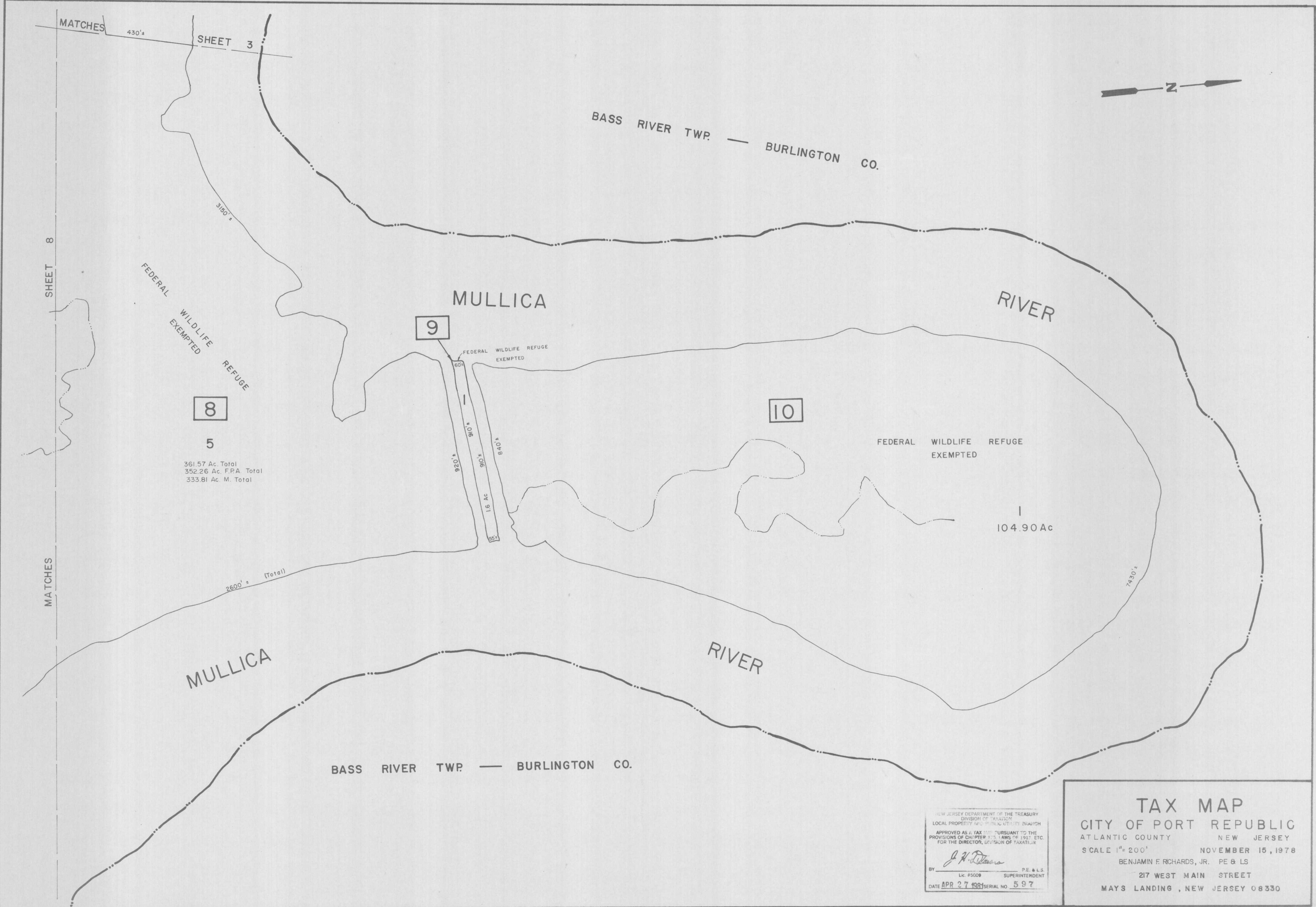
LIC. #3009 SUPERINTENDENT

APR 27 1981 SERIAL NO. 597

**TAX MAP**  
CITY OF PORT REPUBLIC  
ATLANTIC COUNTY NEW JERSEY  
SCALE 1"=50' NOVEMBER 15, 1978  
BENJAMIN F. RICHARDS, JR. PE & LS  
217 WEST MAIN STREET  
MAYS LANDING, NEW JERSEY 08330

REV. 8/27/87  
REV. 2/17/95  
REV. 1-6-90 PL. 5 L. 7





MULLICA

MULLICA

RIVER

RIVER

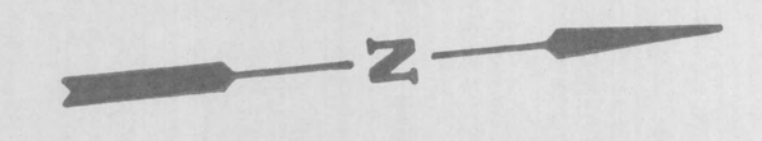
BASS RIVER TWP. — BURLINGTON CO.

BASS RIVER TWP. — BURLINGTON CO.

MATCHES 430'± SHEET 3

SHEET 8

MATCHES



8

9

10

5

361.57 Ac. Total  
352.26 Ac. F.P.A. Total  
333.81 Ac. M. Total

104.90 Ac

2600'± (Total)

FEDERAL WILDLIFE REFUGE EXEMPTED

FEDERAL WILDLIFE REFUGE EXEMPTED

NEW JERSEY DEPARTMENT OF THE TREASURY  
DIVISION OF TAXATION  
LOCAL PROPERTY AND PUBLIC UTILITY TAXATION  
APPROVED AS A TAX MAP PURSUANT TO THE  
PROVISIONS OF CHAPTER 123, LAWS OF 1912, ETC.  
FOR THE DIRECTOR, DIVISION OF TAXATION

*J. H. Deane*  
BY: Lk. #5009 SUPERINTENDENT  
DATE APR 27 1978 SERIAL NO. 597

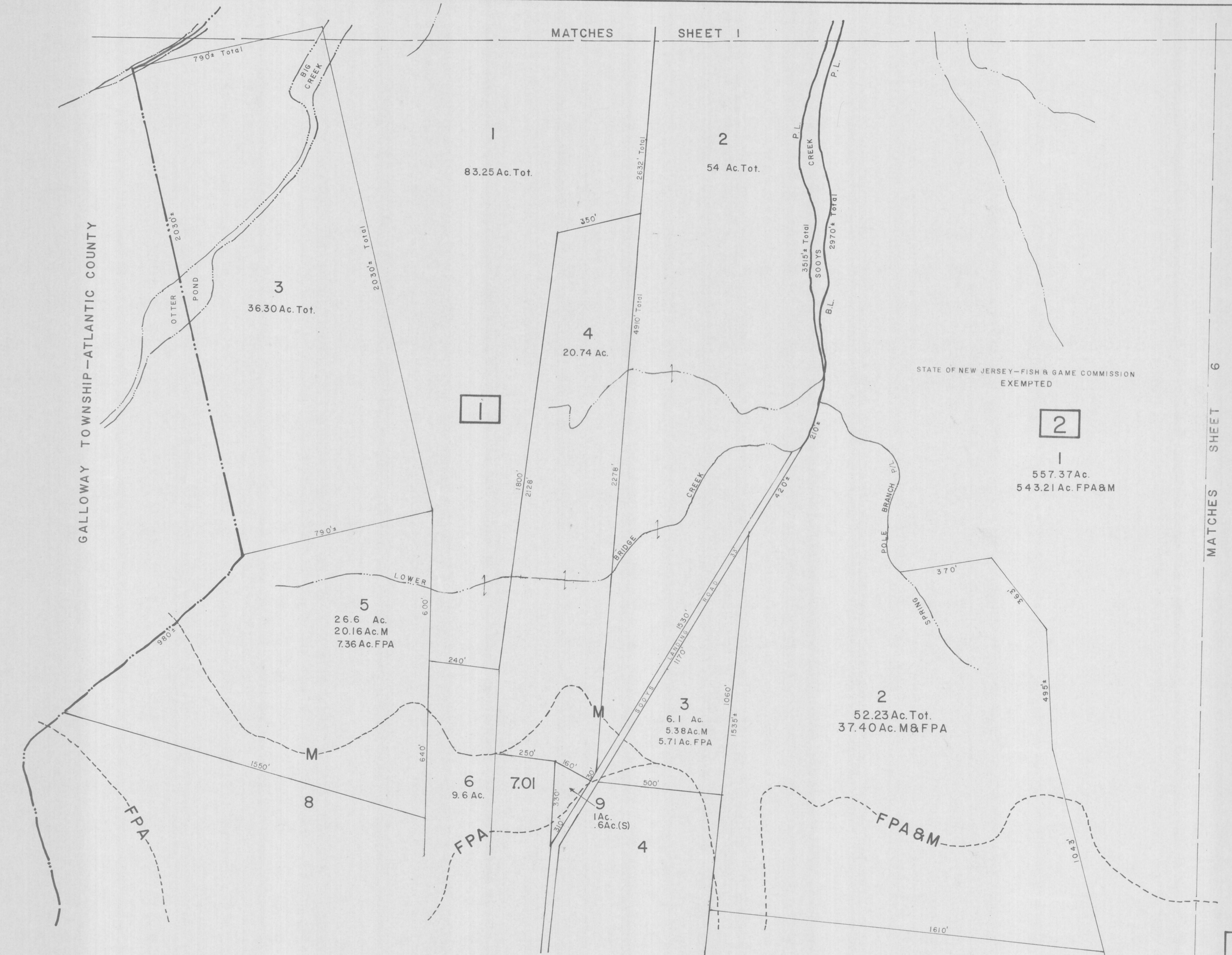
**TAX MAP**  
CITY OF PORT REPUBLIC  
ATLANTIC COUNTY NEW JERSEY  
SCALE 1"= 200' NOVEMBER 15, 1978  
BENJAMIN F. RICHARDS, JR. PE & LS  
217 WEST MAIN STREET  
MAYS LANDING, NEW JERSEY 08330



GALLOWAY TOWNSHIP—ATLANTIC COUNTY

MATCHES SHEET 1

MATCHES SHEET 6

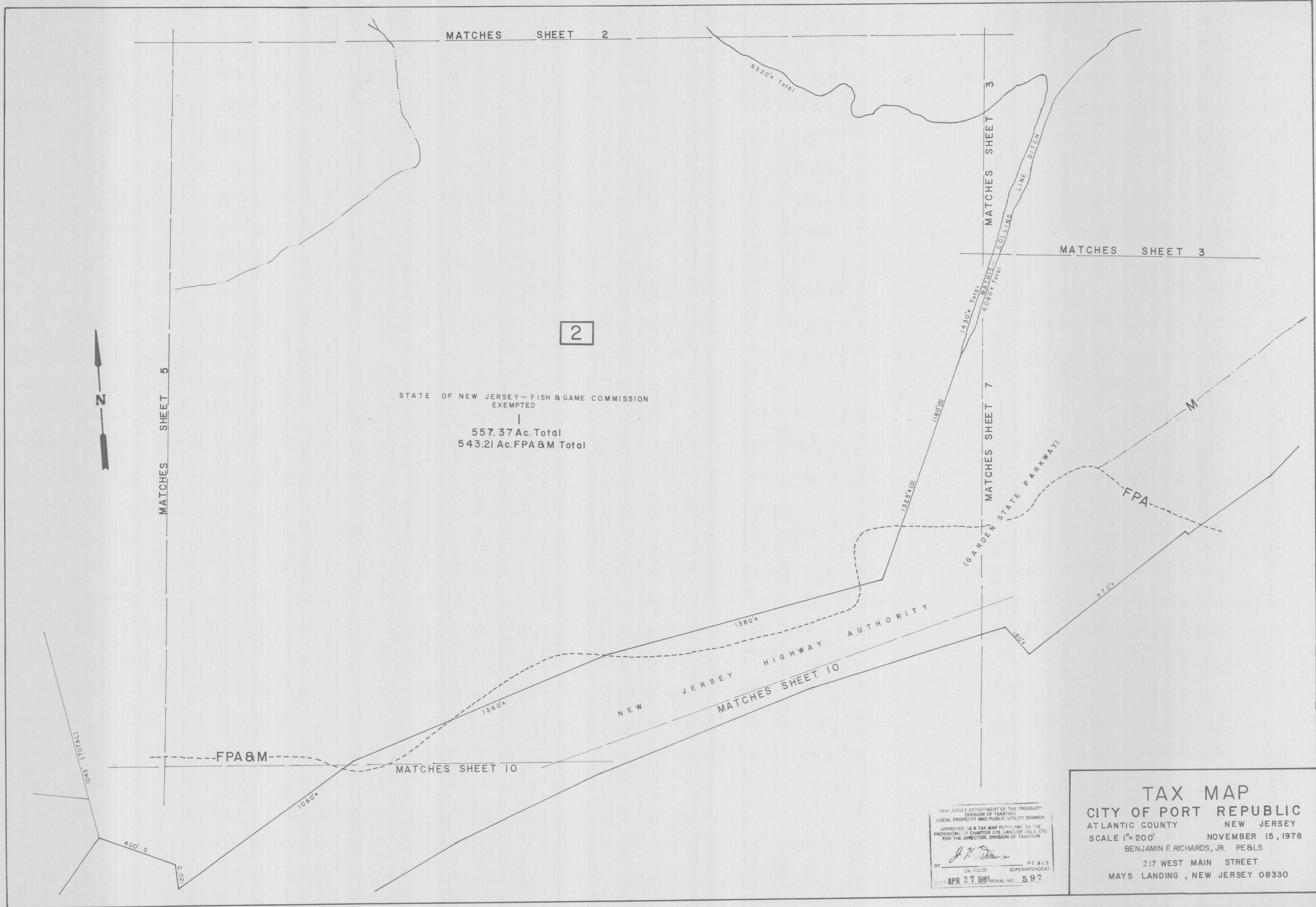


SHEET 9

NEW JERSEY DEPARTMENT OF THE TREASURY  
 DIVISION OF TAXATION  
 LOCAL PROPERTY AND PUBLIC UTILITY BRANCH  
 APPROVED AS A TAX MAP PURSUANT TO THE  
 PROVISIONS OF CHAPTER 175, LAWS OF 1913, ETC.  
 FOR THE DIRECTOR, DIVISION OF TAXATION  
*J. H. Dianna*  
 BY Lic. #5009 P.E. & L.S. SUPERINTENDENT  
 DATE APR 27 1981 SERIAL NO. 597

**TAX MAP**  
**CITY OF PORT REPUBLIC**  
 ATLANTIC COUNTY NEW JERSEY  
 SCALE 1"=200' NOVEMBER 15, 1978  
 BENJAMIN F. RICHARDS, JR. PE & LS  
 217 WEST MAIN STREET  
 MAYS LANDING, NEW JERSEY 08330





MATCHES SHEET 2

MATCHES SHEET 3

MATCHES SHEET 3

2

STATE OF NEW JERSEY - FISH & GAME COMMISSION EXEMPTED

557.37 Ac. Total  
543.21 Ac. FPA & M Total

MATCHES SHEET 5

MATCHES SHEET 7

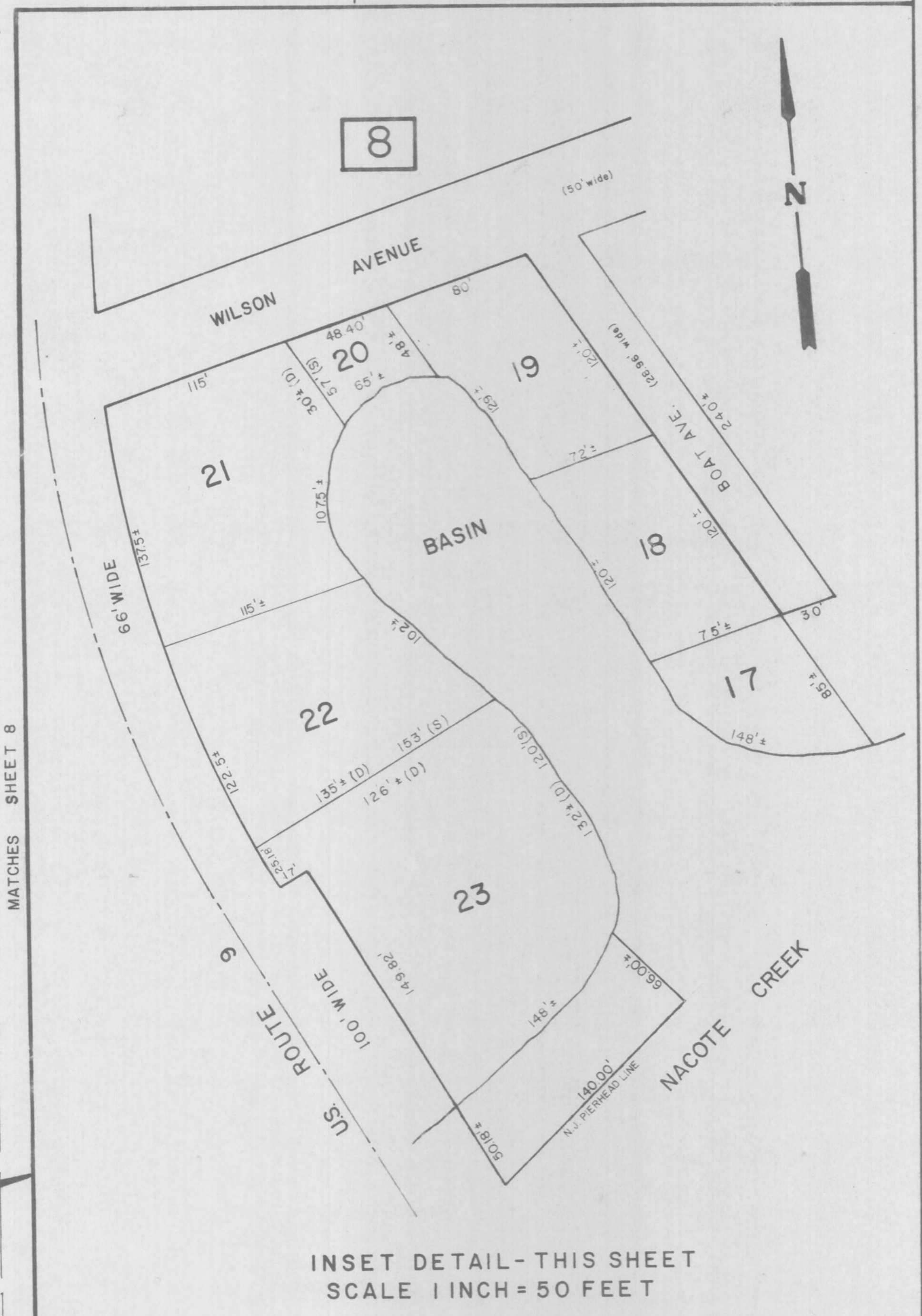
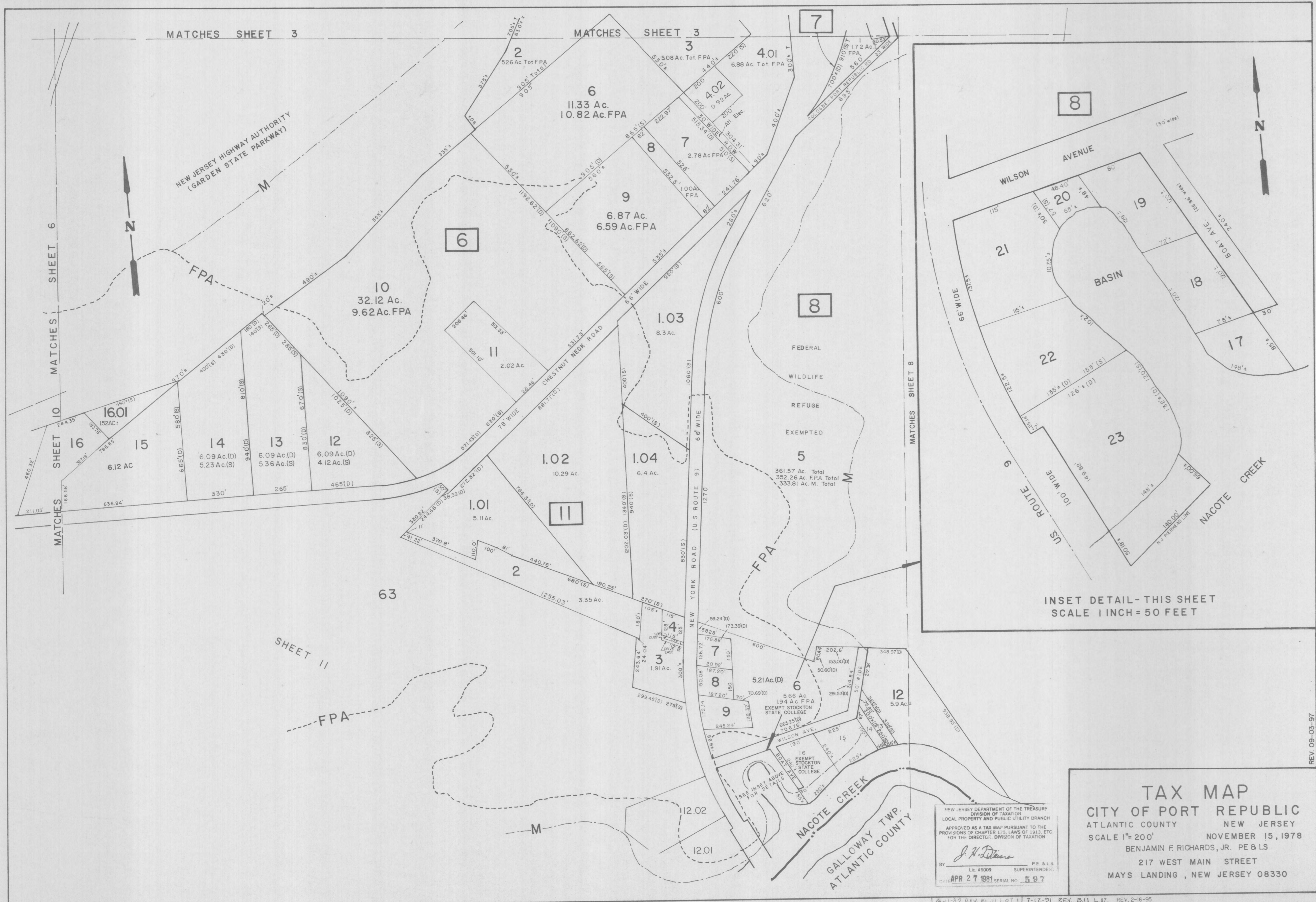
MATCHES SHEET 10

**TAX MAP**  
**CITY OF PORT REPUBLIC**  
 ATLANTIC COUNTY NEW JERSEY  
 SCALE 1" = 200' NOVEMBER 15, 1978  
 BENJAMIN F. RICHARDS, JR. PE & LS  
 217 WEST MAIN STREET  
 MAYS LANDING, NEW JERSEY 08330

NEW JERSEY DEPARTMENT OF THE TREASURY  
 DIVISION OF TAXATION  
 LOCAL PROPERTY AND PUBLIC UTILITY BRANCH  
 APPROVED AS A TAX MAP PURSUANT TO THE  
 PROVISIONS OF CHAPTER 175, LAWS OF 1913, ETC.  
 FOR THE DIRECTOR, DIVISION OF TAXATION

*J. H. Richards*  
 BY SUPERINTENDENT  
 Lic. 65009  
 DATE APR 27 1981 SERIAL NO. 597





NEW JERSEY DEPARTMENT OF THE TREASURY  
DIVISION OF TAXATION  
LOCAL PROPERTY AND PUBLIC UTILITY BRANCH  
APPROVED AS A TAX MAP PURSUANT TO THE  
PROVISIONS OF CHAPTER 175, LAWS OF 1913, ETC.  
FOR THE DIRECTOR, DIVISION OF TAXATION

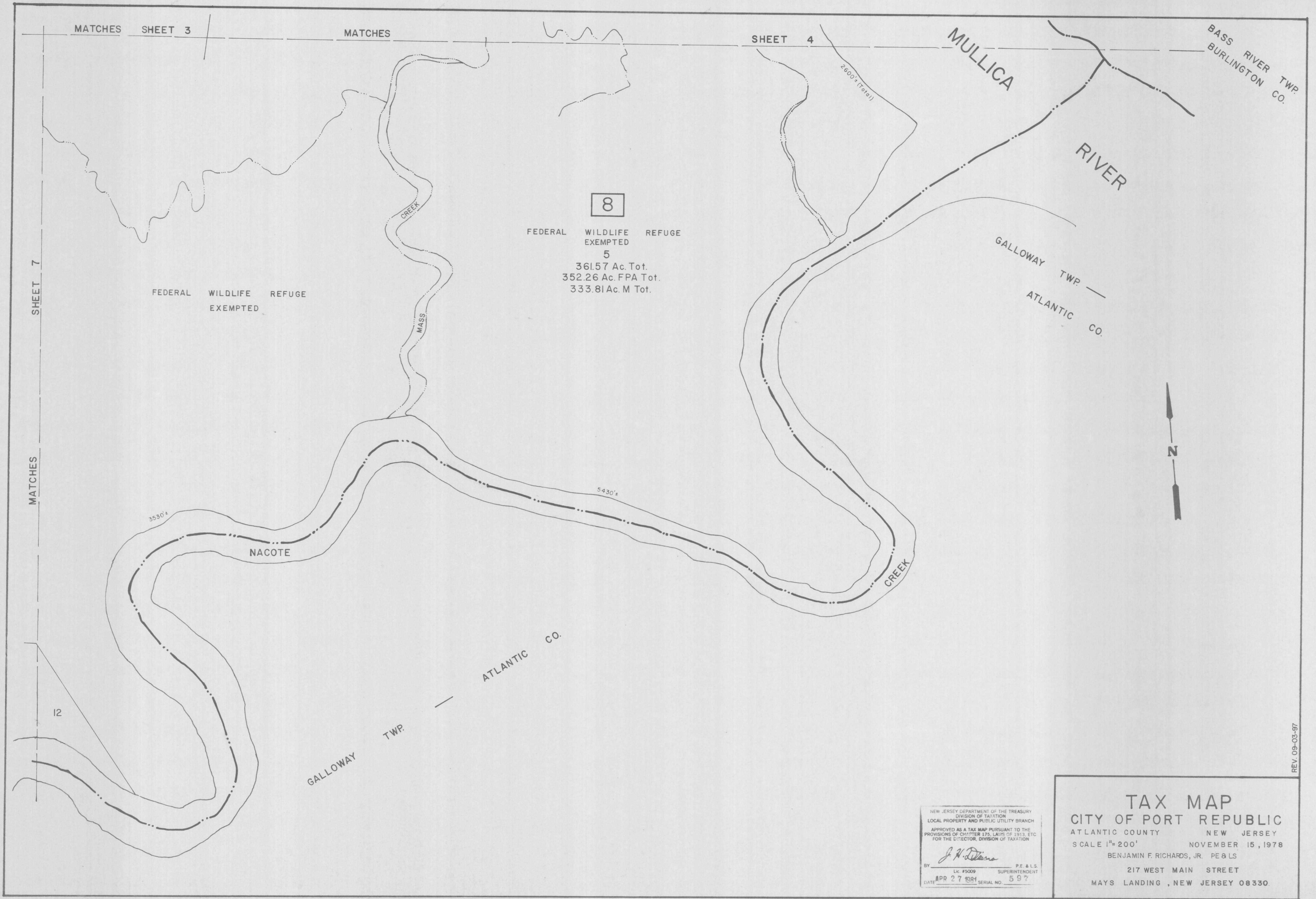
*J. H. DeLoe*  
BY: SUPERINTENDENT  
Lic. #5009  
DATE: APR 27 1981 SERIAL NO. 597

**TAX MAP**  
**CITY OF PORT REPUBLIC**  
ATLANTIC COUNTY NEW JERSEY  
SCALE 1"=200' NOVEMBER 15, 1978  
BENJAMIN F. RICHARDS, JR. PE & LS  
217 WEST MAIN STREET  
MAYS LANDING, NEW JERSEY 08330

6-1-79 REV. BL. 1, LOT 1 | 7-12-79 REV. B.11 L.12. REV. 2-16-95  
6-24-79 REV. BL. 6 LOT 1601  
2-10-82

REV. 09-03-97





8

FEDERAL WILDLIFE REFUGE  
 EXEMPTED  
 5  
 361.57 Ac. Tot.  
 352.26 Ac. FPA Tot.  
 333.81 Ac. M Tot.

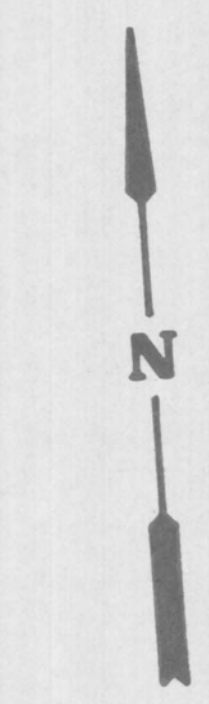
FEDERAL WILDLIFE REFUGE  
 EXEMPTED

NEW JERSEY DEPARTMENT OF THE TREASURY  
 DIVISION OF TAXATION  
 LOCAL PROPERTY AND PUBLIC UTILITY BRANCH  
 APPROVED AS A TAX MAP PURSUANT TO THE  
 PROVISIONS OF CHAPTER 175, LAWS OF 1913, ETC.  
 FOR THE DIRECTOR, DIVISION OF TAXATION  
*J. H. Deane*  
 BY \_\_\_\_\_ P.E. & L.S.  
 LIC. #5009 SUPERINTENDENT  
 DATE APR 27 1981 SERIAL NO. 597

**TAX MAP**  
**CITY OF PORT REPUBLIC**  
 ATLANTIC COUNTY NEW JERSEY  
 SCALE 1"=200' NOVEMBER 15, 1978  
 BENJAMIN F. RICHARDS, JR. PE & LS  
 217 WEST MAIN STREET  
 MAYS LANDING, NEW JERSEY 08330

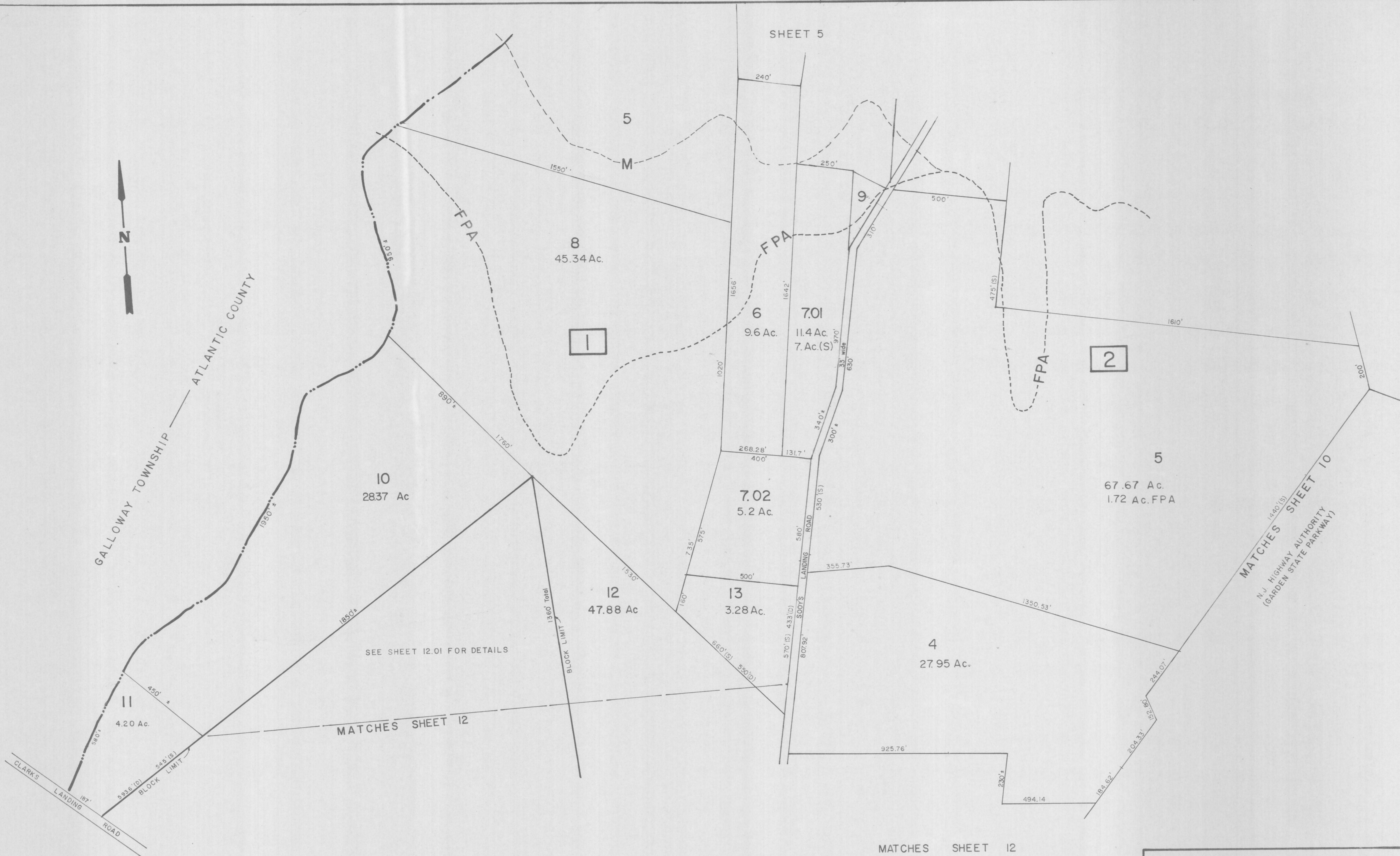
REV. 09-03-97





GALLOWAY TOWNSHIP — ATLANTIC COUNTY

SHEET 5



MATCHES SHEET 12

MATCHES SHEET 12

**TAX MAP**  
**CITY OF PORT REPUBLIC**  
 ATLANTIC COUNTY NEW JERSEY  
 SCALE 1"=200' NOVEMBER 15, 1978  
 BENJAMIN F. RICHARDS, JR. PE & LS  
 217 WEST MAIN STREET  
 MAYS LANDING, NEW JERSEY 08330

NEW JERSEY DEPARTMENT OF THE TREASURY  
 DIVISION OF TAXATION  
 LOCAL PROPERTY AND PUBLIC UTILITY BRANCH  
 APPROVED AS A TAX MAP PURSUANT TO THE  
 PROVISIONS OF CHAPTER 175, LAWS OF 1913, ETC.  
 FOR THE DIRECTOR, DIVISION OF TAXATION

*J. H. [Signature]*  
 BY: Lk. #6009 SUPERINTENDENT  
 DATE: **ADD 27 1981** SERIAL NO. **597**

12-17-81 REVISED BLOCKS 182 110-5-82 KEY Block 2





NEW JERSEY DEPARTMENT OF THE TREASURY  
 DIVISION OF TAXATION  
 LOCAL PROPERTY AND PUBLIC UTILITY BRANCH  
 APPROVED AS A TAX MAP PURSUANT TO THE  
 PROVISIONS OF CHAPTER 175, LAWS OF 1913, ETC.  
 FOR THE DIRECTOR, DIVISION OF TAXATION

*J. H. Deane*  
 PE & LS  
 LIC. #5009  
 SUPERINTENDENT

DATE APR 27 1981 SERIAL NO. 597

**TAX MAP**  
**CITY OF PORT REPUBLIC**  
 ATLANTIC COUNTY NEW JERSEY  
 SCALE 1"=200' NOVEMBER 15, 1978  
 BENJAMIN F. RICHARDS, JR. PE & LS  
 217 WEST MAIN STREET  
 MAYS LANDING, NEW JERSEY 08330

11-11-81 REV. BLOCK 14 10-3-81 REV. BLOCK 6  
 12-3-81 REV. BLOCK 11 1-15-80 REV. BLOCK 14 LOTS 34-41, 36-41, 150-20  
 1-6-80 REV. BLOCK 14 6-24-80 REV. BLOCK 14 LOTS 10, 12, 5  
 7-12-81 REV. B.L. 1301 12-30-81 REV. BLK 6 LOTS 15 & 16  
 2-10-81

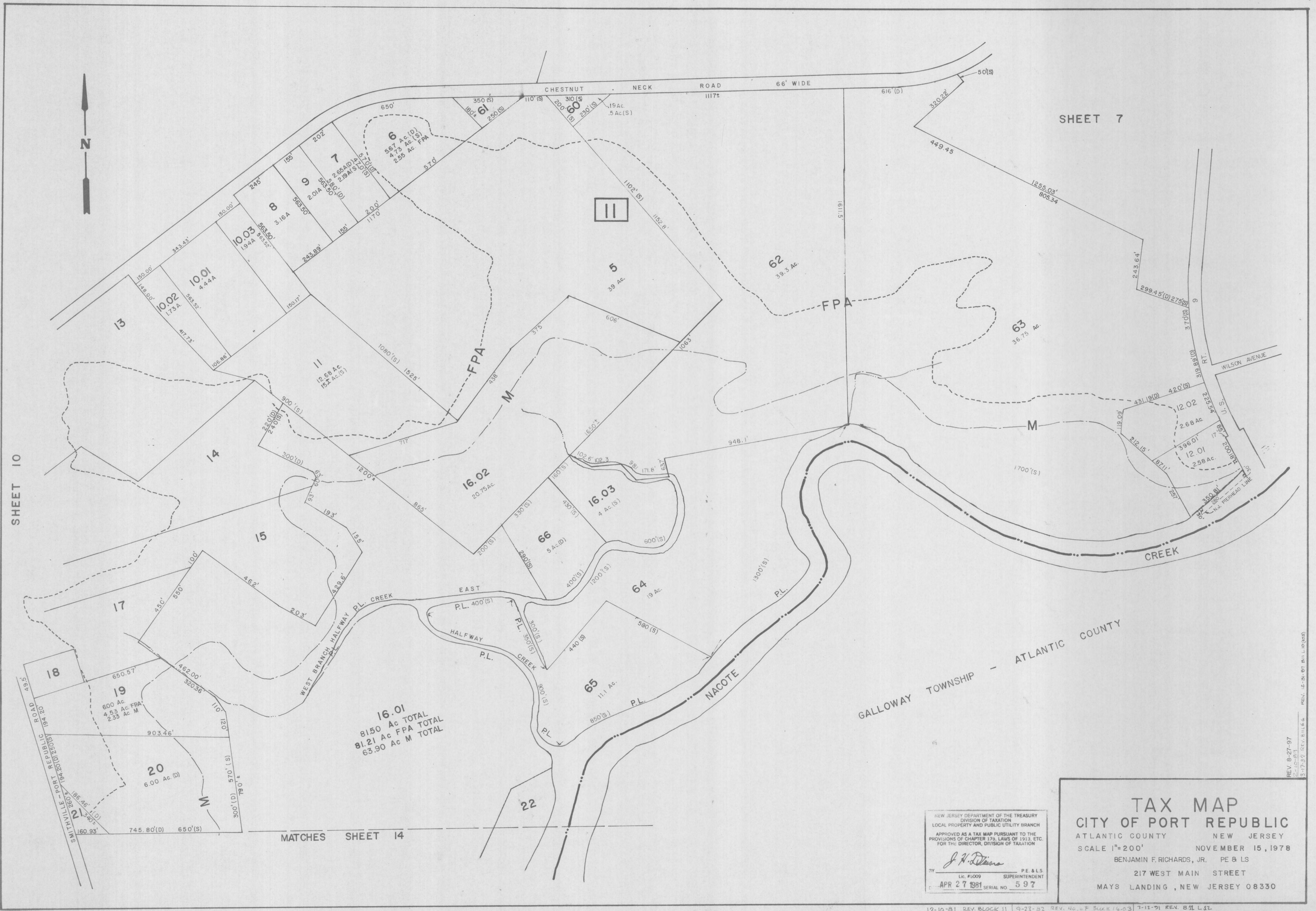
REV. 8-27-97  
 REV. 7-14-81, B.L. 14, LOT 6





SHEET 7

SHEET 10



MATCHES SHEET 14

GALLOWAY TOWNSHIP - ATLANTIC COUNTY

NEW JERSEY DEPARTMENT OF THE TREASURY  
 DIVISION OF TAXATION  
 LOCAL PROPERTY AND PUBLIC UTILITY BRANCH  
 APPROVED AS A TAX MAP PURSUANT TO THE  
 PROVISIONS OF CHAPTER 179, LAWS OF 1913, ETC.  
 FOR THE DIRECTOR, DIVISION OF TAXATION  
*J. H. Deane*  
 Lic. #5009 SUPERINTENDENT  
 APR 27 1981 SERIAL NO. 597

**TAX MAP**  
**CITY OF PORT REPUBLIC**  
 ATLANTIC COUNTY NEW JERSEY  
 SCALE 1"=200' NOVEMBER 15, 1978  
 BENJAMIN F. RICHARDS, JR. PE & LS  
 217 WEST MAIN STREET  
 MAYS LANDING, NEW JERSEY 08330





MATCHES SHEET 9

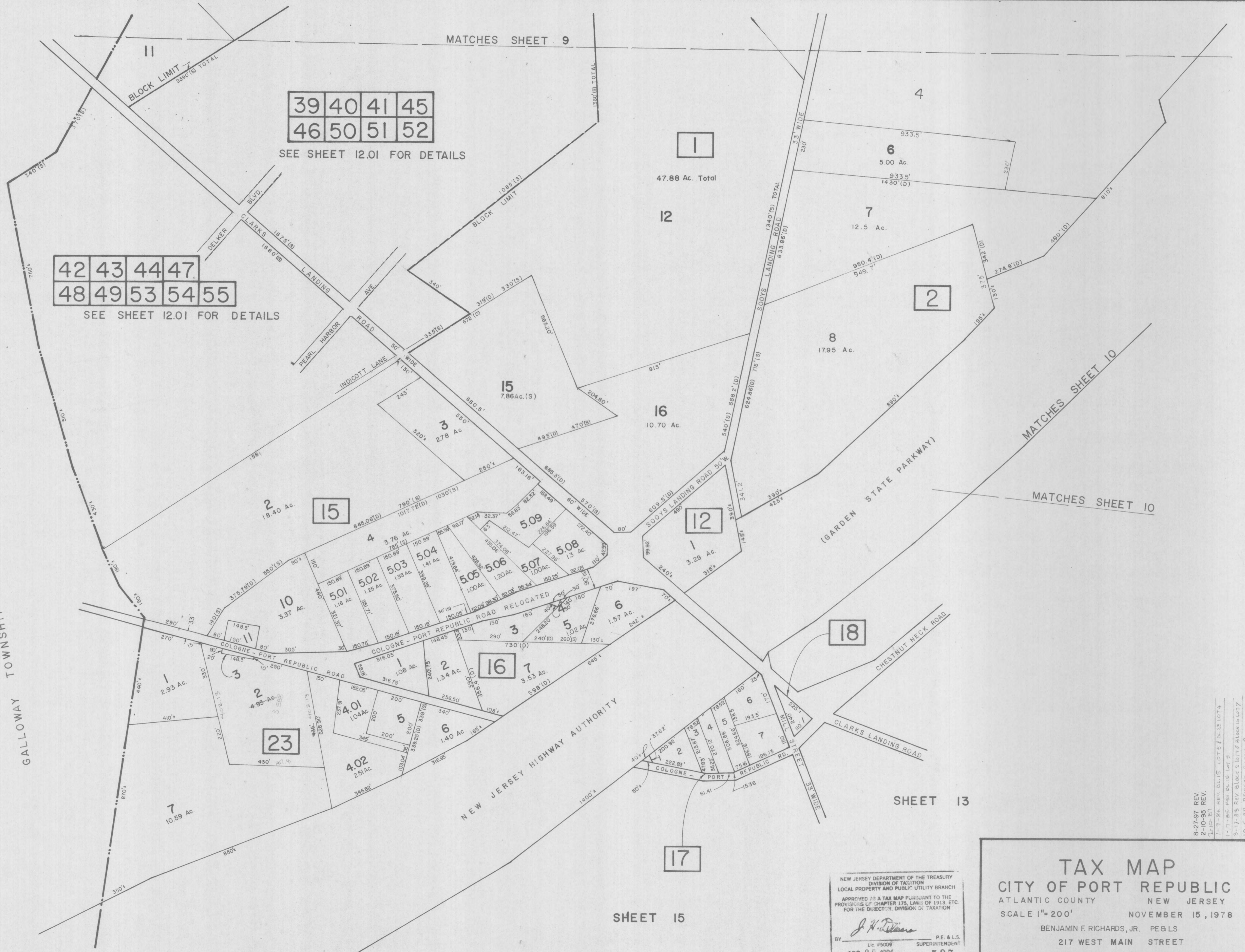
39	40	41	45
46	50	51	52

SEE SHEET 12.01 FOR DETAILS

42	43	44	47	
48	49	53	54	55

SEE SHEET 12.01 FOR DETAILS

GALLOWAY TOWNSHIP — ATLANTIC COUNTY



MATCHES SHEET 10

SHEET 13

SHEET 15

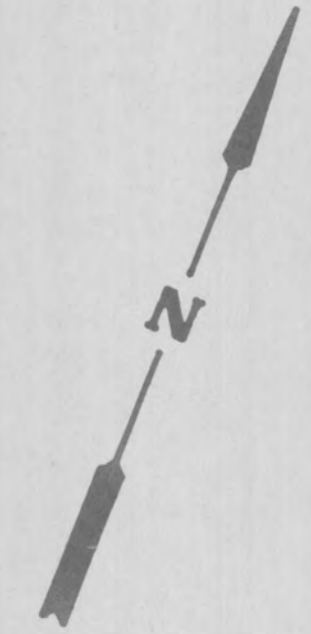
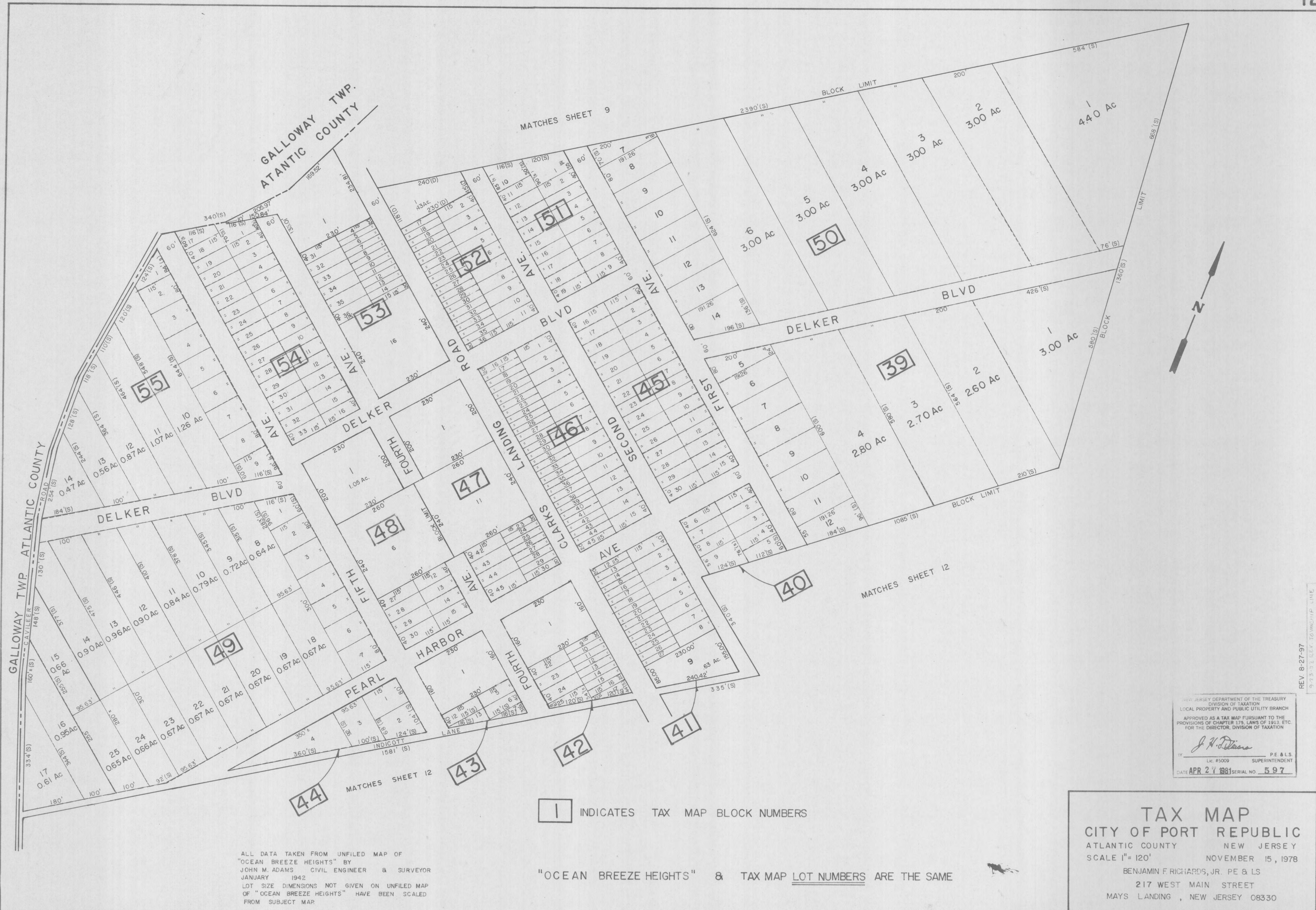
NEW JERSEY DEPARTMENT OF THE TREASURY  
 DIVISION OF TAXATION  
 LOCAL PROPERTY AND PUBLIC UTILITY BRANCH  
 APPROVED AS A TAX MAP PURSUANT TO THE  
 PROVISIONS OF CHAPTER 175, LAWS OF 1913, ETC.  
 FOR THE DIRECTOR, DIVISION OF TAXATION

*J. H. [Signature]*  
 SUPERINTENDENT  
 Lic. #5009  
 APR 27 1981 SERIAL NO. 597

**TAX MAP**  
**CITY OF PORT REPUBLIC**  
 ATLANTIC COUNTY NEW JERSEY  
 SCALE 1"= 200' NOVEMBER 15, 1978  
 BENJAMIN F. RICHARDS, JR. P.E. & L.S.  
 217 WEST MAIN STREET  
 MAYS LANDING, NEW JERSEY 08330

8-27-97 REV.  
 2-10-95 REV.  
 1-10-81  
 1-9-86 REV. BL. 15 LOTS 5 & 6, LOT 4  
 1-17-85 REV. BL. 15 LOTS 5  
 3-17-83 REV. BLOCK 4 LOT 7 & BLOCK 16 LOT 7  
 10-5-82 REVISED PLANS 2





1 INDICATES TAX MAP BLOCK NUMBERS

"OCEAN BREEZE HEIGHTS" & TAX MAP LOT NUMBERS ARE THE SAME

ALL DATA TAKEN FROM UNFILED MAP OF  
 "OCEAN BREEZE HEIGHTS" BY  
 JOHN M. ADAMS CIVIL ENGINEER & SURVEYOR  
 JANUARY 1942  
 LOT SIZE DIMENSIONS NOT GIVEN ON UNFILED MAP  
 OF "OCEAN BREEZE HEIGHTS" HAVE BEEN SCALED  
 FROM SUBJECT MAP

NEW JERSEY DEPARTMENT OF THE TREASURY  
 DIVISION OF TAXATION  
 LOCAL PROPERTY AND PUBLIC UTILITY BRANCH  
 APPROVED AS A TAX MAP PURSUANT TO THE  
 PROVISIONS OF CHAPTER 173, LAWS OF 1913, ETC.  
 FOR THE DIRECTOR, DIVISION OF TAXATION  
*J. H. Deane*  
 LIC. #5009 PE & LS  
 SUPERINTENDENT  
 DATE APR 27 1981 SERIAL NO. 597

**TAX MAP**  
**CITY OF PORT REPUBLIC**  
 ATLANTIC COUNTY NEW JERSEY  
 SCALE 1" = 120'  
 NOVEMBER 15, 1978  
 BENJAMIN F. RICHARDS, JR. PE & LS  
 217 WEST MAIN STREET  
 MAYS LANDING, NEW JERSEY 08330

REV. 8-27-97  
 9-23-93 G.L.B. TOWNSHIP LINE

REV. BLOCK 22 LOT 1 & 1002 / REV. BLOCK 27 LOT 1 & 1002  
 7-12-91 REV. B. 93 L. 1 / REV. B. 48 L. 1 7-12-91 / REV. 2-13-95





MATCHES SHEET 12

MATCHES SHEET 15

SHEET 10

MATCHES SHEET 11

MATCHES SHEET 14

MATCHES SHEET 16

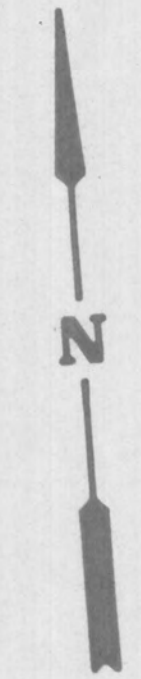
NEW JERSEY DEPARTMENT OF THE TREASURY  
DIVISION OF TAXATION  
LOCAL PROPERTY AND PUBLIC UTILITY BRANCH  
APPROVED AS A TAX MAP PURSUANT TO THE  
PROVISIONS OF CHAPTER 175, LAWS OF 1913, ETC.  
FOR THE DIRECTOR, DIVISION OF TAXATION

*J. H. Deane*  
BY: L.C. #5509 SUPERINTENDENT  
DATE: APR 27 1981 SERIAL NO. 597

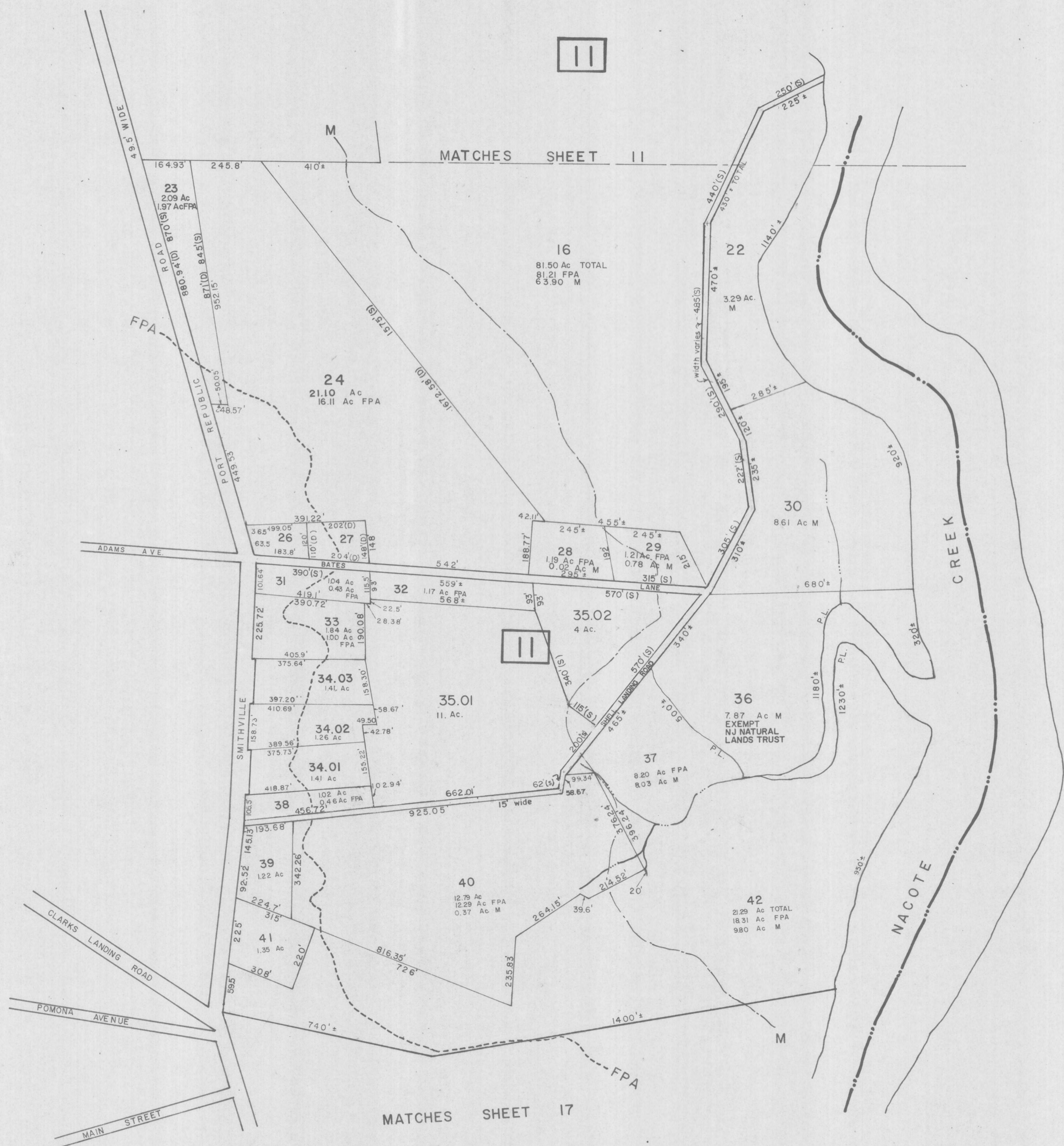
**TAX MAP**  
**CITY OF PORT REPUBLIC**  
ATLANTIC COUNTY NEW JERSEY  
SCALE 1"=200'  
NOVEMBER 15, 1978  
BENJAMIN F. RICHARDS, JR. PE & LS  
217 WEST MAIN STREET  
MAYS LANDING, NEW JERSEY 08330

11-12-97 REV.  
2-15-95 REV.  
1-17-92 REV. P.L. 21, LOT 11  
1-12-91 REV. S. 22, L. 23  
1-10-90 REV. S. 22, L. 23  
1-10-88 REV. S. 22, L. 23  
1-10-86 REV. S. 22, L. 23  
1-10-84 REV. S. 22, L. 23  
1-10-82 REV. S. 22, L. 23  
1-10-80 REV. S. 22, L. 23  
1-10-78 REV. S. 22, L. 23  
1-10-76 REV. S. 22, L. 23  
1-10-74 REV. S. 22, L. 23  
1-10-72 REV. S. 22, L. 23  
1-10-70 REV. S. 22, L. 23  
1-10-68 REV. S. 22, L. 23  
1-10-66 REV. S. 22, L. 23  
1-10-64 REV. S. 22, L. 23  
1-10-62 REV. S. 22, L. 23  
1-10-60 REV. S. 22, L. 23  
1-10-58 REV. S. 22, L. 23  
1-10-56 REV. S. 22, L. 23  
1-10-54 REV. S. 22, L. 23  
1-10-52 REV. S. 22, L. 23  
1-10-50 REV. S. 22, L. 23





MATCHES SHEET 13



MATCHES SHEET 17

GALLOWAY TOWNSHIP—ATLANTIC COUNTY

NEW JERSEY DEPARTMENT OF THE TREASURY  
 DIVISION OF TAXATION  
 LOCAL PROPERTY AND PUBLIC UTILITY BRANCH  
 APPROVED AS A TAX MAP PURSUANT TO THE PROVISIONS OF CHAPTER 175, LAWS OF 1913, ETC. FOR THE DIRECTOR, DIVISION OF TAXATION

*J. H. [Signature]* PE & LS  
 L.S. #0001 SUPERINTENDENT  
 DATE APR 27 1981 SERIAL NO. 597

**TAX MAP**  
**CITY OF PORT REPUBLIC**  
 ATLANTIC COUNTY NEW JERSEY  
 SCALE 1"=200' NOVEMBER 15, 1978  
 BENJAMIN F. RICHARDS, JR. PE & LS  
 217 WEST MAIN STREET  
 MAYS LANDING, NEW JERSEY 08330

2-16-95 REV. [unclear] 11, LOT 14 & 15, 16, 17, 18, 19, 20, 21, 22, 23, 24, 25, 26, 27, 28, 29, 30, 31, 32, 33, 34, 35, 36, 37, 38, 39, 40, 41, 42, 43, 44, 45, 46, 47, 48, 49, 50, 51, 52, 53, 54, 55, 56, 57, 58, 59, 60, 61, 62, 63, 64, 65, 66, 67, 68, 69, 70, 71, 72, 73, 74, 75, 76, 77, 78, 79, 80, 81, 82, 83, 84, 85, 86, 87, 88, 89, 90, 91, 92, 93, 94, 95, 96, 97, 98, 99, 100, 101, 102, 103, 104, 105, 106, 107, 108, 109, 110, 111, 112, 113, 114, 115, 116, 117, 118, 119, 120, 121, 122, 123, 124, 125, 126, 127, 128, 129, 130, 131, 132, 133, 134, 135, 136, 137, 138, 139, 140, 141, 142, 143, 144, 145, 146, 147, 148, 149, 150, 151, 152, 153, 154, 155, 156, 157, 158, 159, 160, 161, 162, 163, 164, 165, 166, 167, 168, 169, 170, 171, 172, 173, 174, 175, 176, 177, 178, 179, 180, 181, 182, 183, 184, 185, 186, 187, 188, 189, 190, 191, 192, 193, 194, 195, 196, 197, 198, 199, 200, 201, 202, 203, 204, 205, 206, 207, 208, 209, 210, 211, 212, 213, 214, 215, 216, 217, 218, 219, 220, 221, 222, 223, 224, 225, 226, 227, 228, 229, 230, 231, 232, 233, 234, 235, 236, 237, 238, 239, 240, 241, 242, 243, 244, 245, 246, 247, 248, 249, 250, 251, 252, 253, 254, 255, 256, 257, 258, 259, 260, 261, 262, 263, 264, 265, 266, 267, 268, 269, 270, 271, 272, 273, 274, 275, 276, 277, 278, 279, 280, 281, 282, 283, 284, 285, 286, 287, 288, 289, 290, 291, 292, 293, 294, 295, 296, 297, 298, 299, 300, 301, 302, 303, 304, 305, 306, 307, 308, 309, 310, 311, 312, 313, 314, 315, 316, 317, 318, 319, 320, 321, 322, 323, 324, 325, 326, 327, 328, 329, 330, 331, 332, 333, 334, 335, 336, 337, 338, 339, 340, 341, 342, 343, 344, 345, 346, 347, 348, 349, 350, 351, 352, 353, 354, 355, 356, 357, 358, 359, 360, 361, 362, 363, 364, 365, 366, 367, 368, 369, 370, 371, 372, 373, 374, 375, 376, 377, 378, 379, 380, 381, 382, 383, 384, 385, 386, 387, 388, 389, 390, 391, 392, 393, 394, 395, 396, 397, 398, 399, 400, 401, 402, 403, 404, 405, 406, 407, 408, 409, 410, 411, 412, 413, 414, 415, 416, 417, 418, 419, 420, 421, 422, 423, 424, 425, 426, 427, 428, 429, 430, 431, 432, 433, 434, 435, 436, 437, 438, 439, 440, 441, 442, 443, 444, 445, 446, 447, 448, 449, 450, 451, 452, 453, 454, 455, 456, 457, 458, 459, 460, 461, 462, 463, 464, 465, 466, 467, 468, 469, 470, 471, 472, 473, 474, 475, 476, 477, 478, 479, 480, 481, 482, 483, 484, 485, 486, 487, 488, 489, 490, 491, 492, 493, 494, 495, 496, 497, 498, 499, 500, 501, 502, 503, 504, 505, 506, 507, 508, 509, 510, 511, 512, 513, 514, 515, 516, 517, 518, 519, 520, 521, 522, 523, 524, 525, 526, 527, 528, 529, 530, 531, 532, 533, 534, 535, 536, 537, 538, 539, 540, 541, 542, 543, 544, 545, 546, 547, 548, 549, 550, 551, 552, 553, 554, 555, 556, 557, 558, 559, 560, 561, 562, 563, 564, 565, 566, 567, 568, 569, 570, 571, 572, 573, 574, 575, 576, 577, 578, 579, 580, 581, 582, 583, 584, 585, 586, 587, 588, 589, 590, 591, 592, 593, 594, 595, 596, 597, 598, 599, 600, 601, 602, 603, 604, 605, 606, 607, 608, 609, 610, 611, 612, 613, 614, 615, 616, 617, 618, 619, 620, 621, 622, 623, 624, 625, 626, 627, 628, 629, 630, 631, 632, 633, 634, 635, 636, 637, 638, 639, 640, 641, 642, 643, 644, 645, 646, 647, 648, 649, 650, 651, 652, 653, 654, 655, 656, 657, 658, 659, 660, 661, 662, 663, 664, 665, 666, 667, 668, 669, 670, 671, 672, 673, 674, 675, 676, 677, 678, 679, 680, 681, 682, 683, 684, 685, 686, 687, 688, 689, 690, 691, 692, 693, 694, 695, 696, 697, 698, 699, 700, 701, 702, 703, 704, 705, 706, 707, 708, 709, 710, 711, 712, 713, 714, 715, 716, 717, 718, 719, 720, 721, 722, 723, 724, 725, 726, 727, 728, 729, 730, 731, 732, 733, 734, 735, 736, 737, 738, 739, 740, 741, 742, 743, 744, 745, 746, 747, 748, 749, 750, 751, 752, 753, 754, 755, 756, 757, 758, 759, 760, 761, 762, 763, 764, 765, 766, 767, 768, 769, 770, 771, 772, 773, 774, 775, 776, 777, 778, 779, 780, 781, 782, 783, 784, 785, 786, 787, 788, 789, 790, 791, 792, 793, 794, 795, 796, 797, 798, 799, 800, 801, 802, 803, 804, 805, 806, 807, 808, 809, 810, 811, 812, 813, 814, 815, 816, 817, 818, 819, 820, 821, 822, 823, 824, 825, 826, 827, 828, 829, 830, 831, 832, 833, 834, 835, 836, 837, 838, 839, 840, 841, 842, 843, 844, 845, 846, 847, 848, 849, 850, 851, 852, 853, 854, 855, 856, 857, 858, 859, 860, 861, 862, 863, 864, 865, 866, 867, 868, 869, 870, 871, 872, 873, 874, 875, 876, 877, 878, 879, 880, 881, 882, 883, 884, 885, 886, 887, 888, 889, 890, 891, 892, 893, 894, 895, 896, 897, 898, 899, 900, 901, 902, 903, 904, 905, 906, 907, 908, 909, 910, 911, 912, 913, 914, 915, 916, 917, 918, 919, 920, 921, 922, 923, 924, 925, 926, 927, 928, 929, 930, 931, 932, 933, 934, 935, 936, 937, 938, 939, 940, 941, 942, 943, 944, 945, 946, 947, 948, 949, 950, 951, 952, 953, 954, 955, 956, 957, 958, 959, 960, 961, 962, 963, 964, 965, 966, 967, 968, 969, 970, 971, 972, 973, 974, 975, 976, 977, 978, 979, 980, 981, 982, 983, 984, 985, 986, 987, 988, 989, 990, 991, 992, 993, 994, 995, 996, 997, 998, 999, 1000



23

MATCHES SHEET 12

MATCHES SHEET 12

17

19

25

26

29



ATLANTIC COUNTY

GALLOWAY TOWNSHIP

NEW JERSEY HIGHWAY AUTHORITY  
(GARDEN STATE PARKWAY)

COLOGNE - PORT REPUBLIC ROAD 33' WIDE

MILL STREET

MATCHES SHEET 18

MATCHES SHEET 18

NEW JERSEY DEPARTMENT OF THE TREASURY  
DIVISION OF TAXATION  
LOCAL PROPERTY AND PUBLIC UTILITY BRANCH

APPROVED AS A TAX MAP PURSUANT TO THE  
PROVISIONS OF CHAPTER 174, LAWS OF 1993, ETC.  
FOR THE DIRECTOR, DIVISION OF TAXATION

*J. H. Deane*

BY: LIC. #5009 SUPERINTENDENT PE & LS  
DATE: APR 27 1994 SERIAL NO. 597

**TAX MAP**  
**CITY OF PORT REPUBLIC**  
ATLANTIC COUNTY NEW JERSEY  
SCALE 1"=200' NOVEMBER 15, 1978  
BENJAMIN F. RICHARDS, JR. PE & LS  
217 WEST MAIN STREET  
MAYS LANDING, NEW JERSEY 08330

09-03-97 REV. PLANET FOR LOT 15  
1-6-90 REV. PLANET FOR LOT 15  
1-10-85 REV. BLOCK 24 LOT 13  
10-5-92 REV. BLOCK 24 LOT 13  
11-25-81 REV. BLOCKS 24, 25, 30





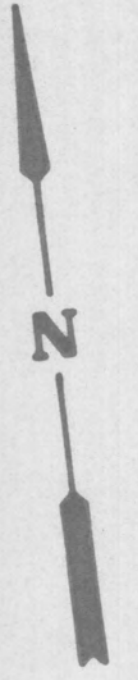
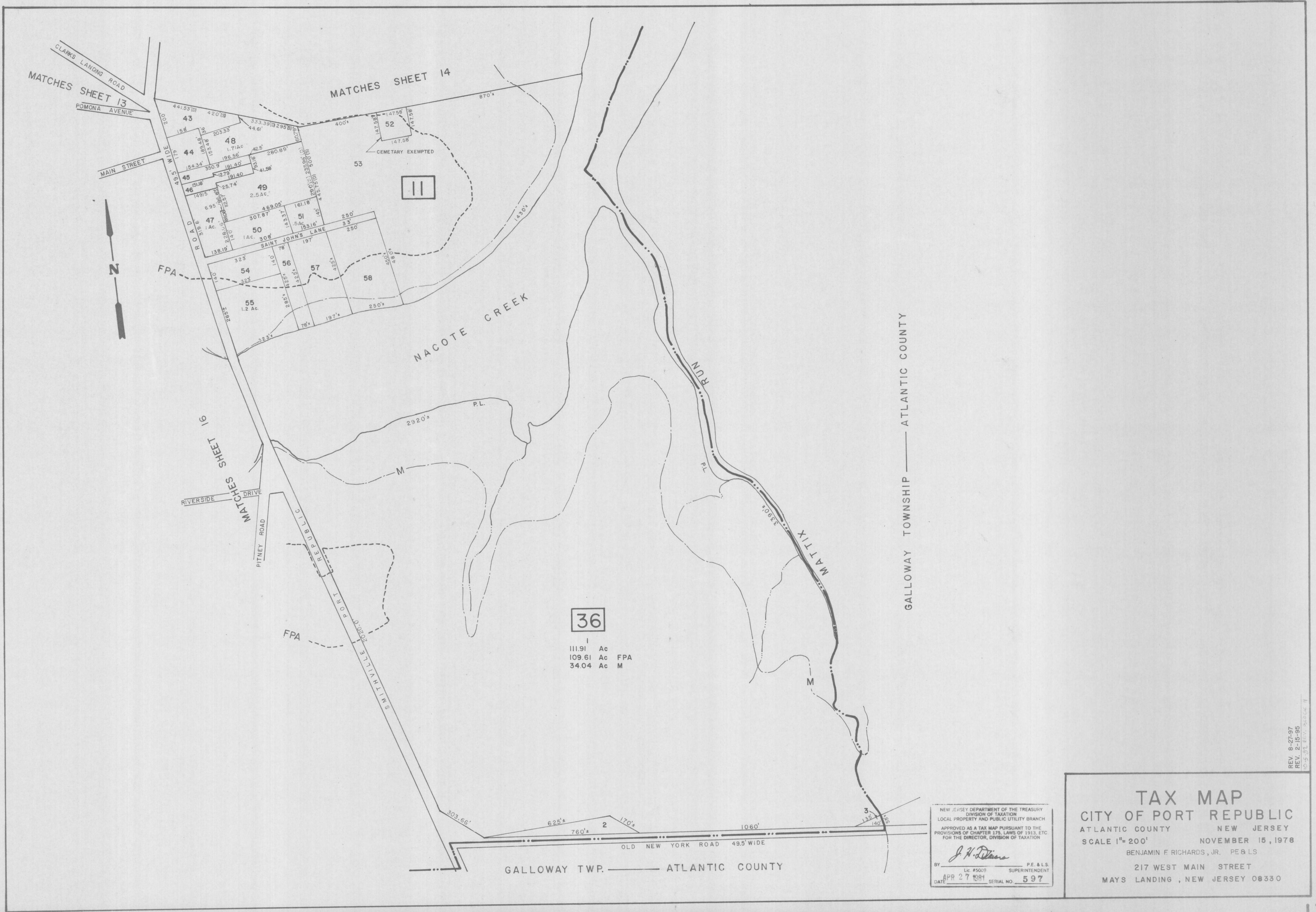
**TAX MAP**  
**CITY OF PORT REPUBLIC**  
 ATLANTIC COUNTY NEW JERSEY  
 SCALE 1"=200' NOVEMBER 15, 1978  
 BENJAMIN F. RICHARDS, JR. PE & LS  
 217 WEST MAIN STREET  
 MAYS LANDING, NEW JERSEY 08330

NEW JERSEY DEPARTMENT OF THE TREASURY  
 DIVISION OF TAXATION  
 LOCAL PROPERTY AND PUBLIC UTILITY BRANCH  
 APPROVED AS A TAX MAP PURSUANT TO THE  
 PROVISIONS OF CHAPTER 175, LAWS OF 1933, ETC.  
 FOR THE DIRECTOR, DIVISION OF TAXATION  
*J. H. Richards*  
 BY LIC. #5009 SUPERINTENDENT  
 APR 27 1981 SERIAL NO. 597

REV. 9-03-97  
 REV. 2-15-95  
 REV. 4-25-89  
 REV. 12-31-81  
 REV. 12-31-74  
 REV. 12-31-67

11-13-81 REV. BLOCKS 26, 27 & 28 12-17-81 REV. BLOCKS 28 & 29 1-8-82 REV. BLOCKS 26 & 27  
 2-10-83 REV. 3-1-83 1-2-84  
 1-6-80 REV. L 12 & 22





**36**  
 111.91 Ac  
 109.61 Ac FPA  
 34.04 Ac M

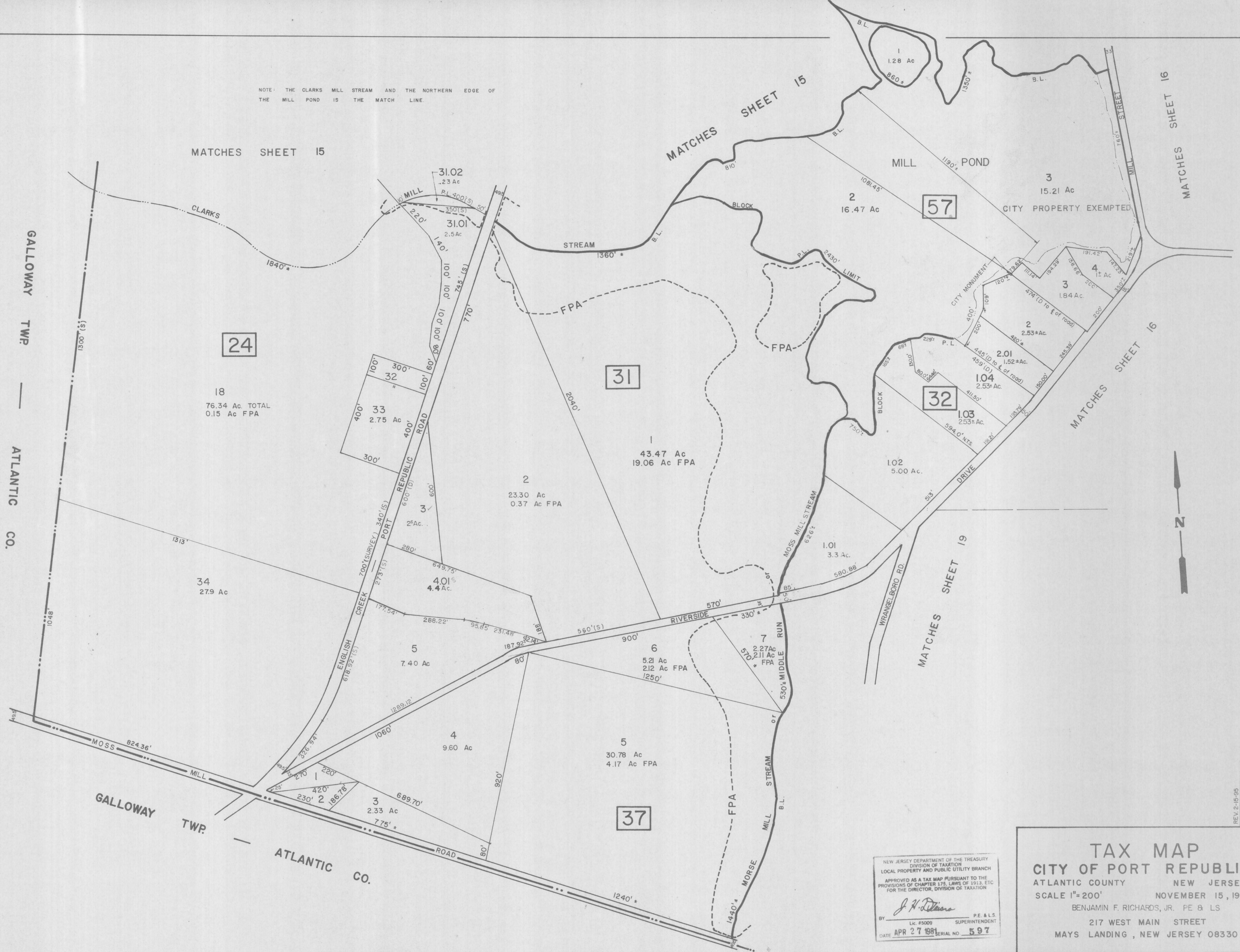
NEW JERSEY DEPARTMENT OF THE TREASURY  
 DIVISION OF TAXATION  
 LOCAL PROPERTY AND PUBLIC UTILITY BRANCH  
 APPROVED AS A TAX MAP PURSUANT TO THE  
 PROVISIONS OF CHAPTER 175, LAWS OF 1913, ETC.  
 FOR THE DIRECTOR, DIVISION OF TAXATION  
*J. H. Deane*  
 BY: SUPERINTENDENT  
 Lic. #5009  
 DATE: APR 27 1978 SERIAL NO. 597

**TAX MAP**  
**CITY OF PORT REPUBLIC**  
 ATLANTIC COUNTY NEW JERSEY  
 SCALE 1"=200'  
 NOVEMBER 15, 1978  
 BENJAMIN F. RICHARDS, JR. P.E. & L.S.  
 217 WEST MAIN STREET  
 MAYS LANDING, NEW JERSEY 08330

REV. 8-27-97  
 REV. 2-16-95  
 10-5-88, REV. 3-24-84, II



NOTE: THE CLARKS MILL STREAM AND THE NORTHERN EDGE OF THE MILL POND IS THE MATCH LINE.



GALLOWAY TWP  
ATLANTIC CO.

GALLOWAY TWP  
ATLANTIC CO.

NEW JERSEY DEPARTMENT OF THE TREASURY  
DIVISION OF TAXATION  
LOCAL PROPERTY AND PUBLIC UTILITY BRANCH  
APPROVED AS A TAX MAP PURSUANT TO THE  
PROVISIONS OF CHAPTER 175, LAWS OF 1913, ETC  
FOR THE DIRECTOR, DIVISION OF TAXATION

*J. H. [Signature]*  
BY LIC. #5009 SUPERINTENDENT P.E. & L.S.  
DATE APR 27 1981 SERIAL NO. 597

**TAX MAP**  
**CITY OF PORT REPUBLIC**  
ATLANTIC COUNTY NEW JERSEY  
SCALE 1"=200' NOVEMBER 15, 1978  
BENJAMIN F. RICHARDS, JR. PE & LS  
217 WEST MAIN STREET  
MAYS LANDING, NEW JERSEY 08330

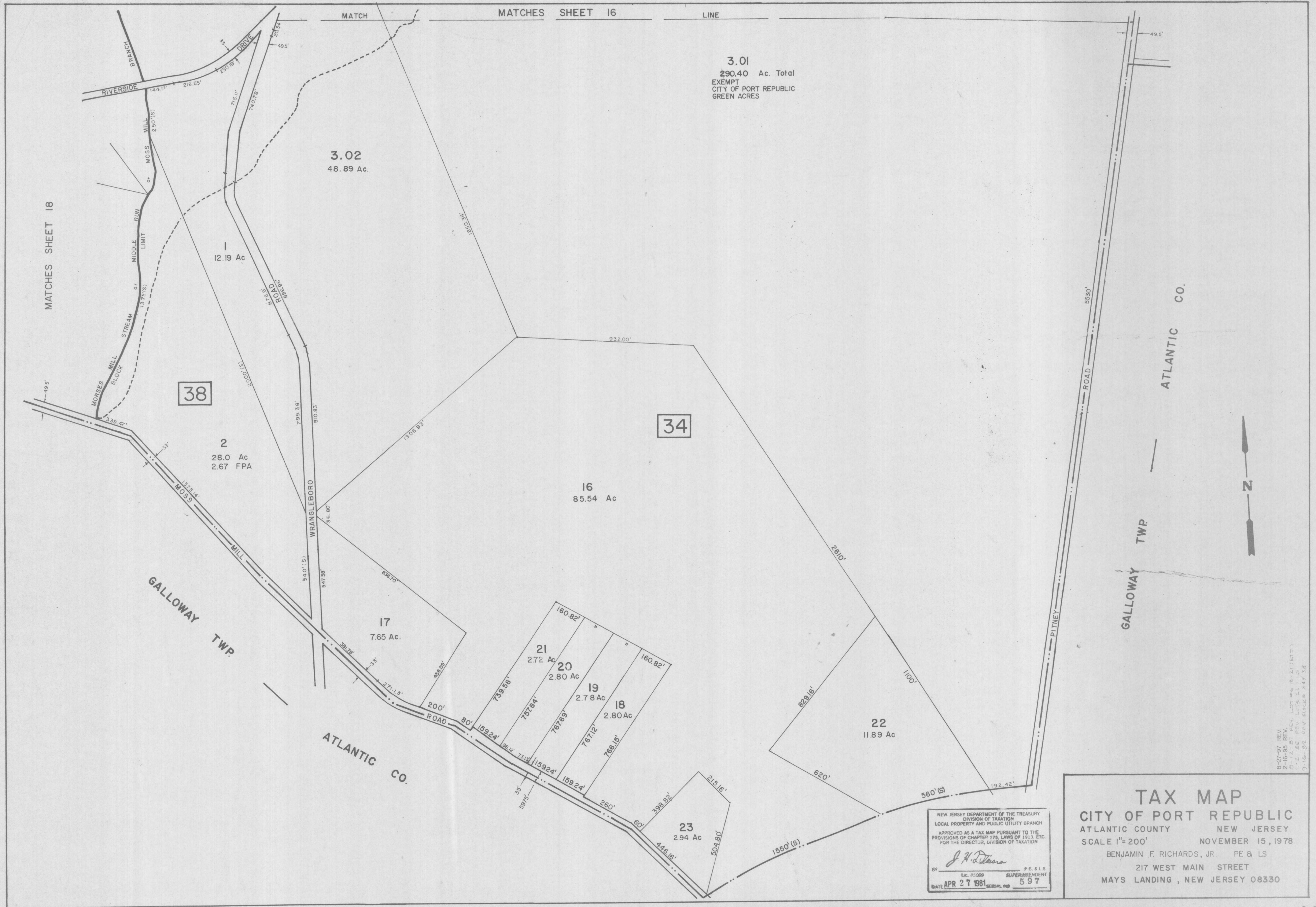
REV. 2-15-95  
REV. 11-15-96 BLOCK 52 LOT 1  
REV. 11-14-92 BLOCK 57  
REV. 10-5-96 BLOCK 28 F 81





MATCHES SHEET 16 LINE

MATCHES SHEET 18



NEW JERSEY DEPARTMENT OF THE TREASURY  
DIVISION OF TAXATION  
LOCAL PROPERTY AND PUBLIC UTILITY BRANCH  
APPROVED AS A TAX MAP PURSUANT TO THE  
PROVISIONS OF CHAPTER 178, LAWS OF 1913, ETC.  
FOR THE DIRECTOR, DIVISION OF TAXATION

*J. H. Deane*  
BY: J. H. DEANE, SUPERINTENDENT  
DATE: APR 27 1981 SERIAL NO: 597

**TAX MAP**  
**CITY OF PORT REPUBLIC**  
ATLANTIC COUNTY NEW JERSEY  
SCALE 1"=200' NOVEMBER 15, 1978  
BENJAMIN F. RICHARDS, JR. PE & LS  
217 WEST MAIN STREET  
MAYS LANDING, NEW JERSEY 08330

8-27-87 REV.  
2-16-85 REV.  
0-1-81 REV.  
9-16-80 REV.  
LOT 18-21 (E.T.S.)  
BLOCK 244 38